



Safe Routes to School Plan (Plan Adoption) November 17, 2020



Presentation By:
Diana Langley, Interim City Manager/Public Works Director

Safe Routes to School Plan



Yuba City Safe Routes To School Plan

Prepared by Alta Planning + Design
February 2020

Prepared For



Prepared By



Funded By



YCUSD Schools



- Andros Karperos School
- April Lane Elementary School
- Barry Elementary School
- Bridge Street Elementary School
- Butte Vista Elementary School
- Central Gaither Elementary School
- Gray Avenue Middle School
- King Avenue Elementary School
- Lincoln Elementary School
- Lincrest Elementary School
- Park Avenue Elementary School
- River Valley High School
- Riverbend Elementary School
- Tierra Buena School
- Yuba City High School

Elements of the Plan



- Introduction
- Existing Conditions
- Recommendations
- Suggested Route Maps
- Collision Maps
- Countywide Collision Analysis
- Stakeholder and Community Input Summary

Top 20 Prioritized Projects

Rank	Improvement	Street	Cross Street	School
1	Striping	Forbes Ave	Gray Ave	Gray Avenue MS
2	Striping, Pedestrian Actuated Flashing Beacon, and Refuge Island	Clark Ave	Morton Ave	Park Avenue ES
3	Striping	Gray Ave	Casita Dr	April Lane ES
4	Striping	Clark Ave	Queens Ave	King Avenue ES
5	Upgrade bikeway	Lassen Blvd		River Valley HS
6	Sidewalks	South Walton Ave		Lincoln ES
7	Sidewalks	Marcia Ave		Park Avenue ES
8	Sidewalks	Park Avenue		Park Avenue ES
9	Striping and Signage	Spirit Way		River Valley HS
10	Sidewalks	Teesdale Rd	Phillips Rd	Lincrest ES

Top 20 Prioritized Projects

Rank	Improvement	Street	Cross Street	School
11	Sidewalks	Teesdale Rd		Lincrest ES
12	Striping and Signage	Gray Ave	Kimball Ave	Gray Avenue MS
13	Striping	King Ave	Clark Ave	King Avenue ES
14	ADA Compliant Curb Ramps	Park Ave	Clinton St	Park Avenue ES
15	Striping	Park Ave	Clinton St	Park Avenue ES
16	Sidewalks	Hawthorne St		Bridge Street ES
17	Striping	Melton Dr	Gray Ave	April Lane ES
18	Striping	Morton St		Park Avenue ES
19	Striping, Pedestrian Actuated Flashing Beacon, and Refuge Island	Gray Ave	Spiva Ave	Gray Avenue MS
20	Striping and Pedestrian Actuated Flashing Beacon	Clark Ave	Rosemary Ln	King Avenue ES










Recommended Improvements Map

Park Avenue Elementary School Recommended Improvements Map

Existing Conditions

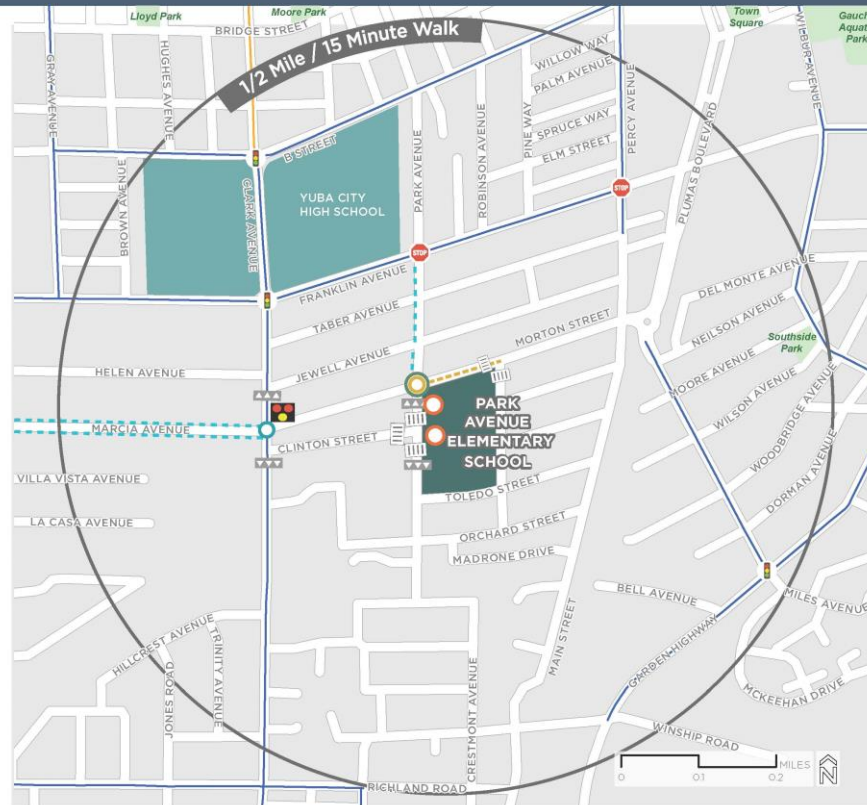
-  Park
-  School Campus
-  Existing Class II Bicycle Lane
-  Existing Class III Bicycle Route
-  Signalized Intersection
-  All-Way Stop

Recommendations

-  Install pedestrian hybrid beacon
-  Install pedestrian refuge island
-  Install high visibility crosswalks on all four legs
-  Install curb extensions
-  Install two ADA compliant curb ramps
-  Upgrade or install high-visibility crosswalk
-  Install double yellow centerline
-  Install Sidewalk
-  Install Advance Yield Lines

Additional Considerations

- Upgrade curb ramps at all crosswalks that do not conform to ADA standards.













43




Suggested Routes Map

Bridge Street Elementary School SUGGESTED ROUTES FOR WALKING AND BIKING TO SCHOOL

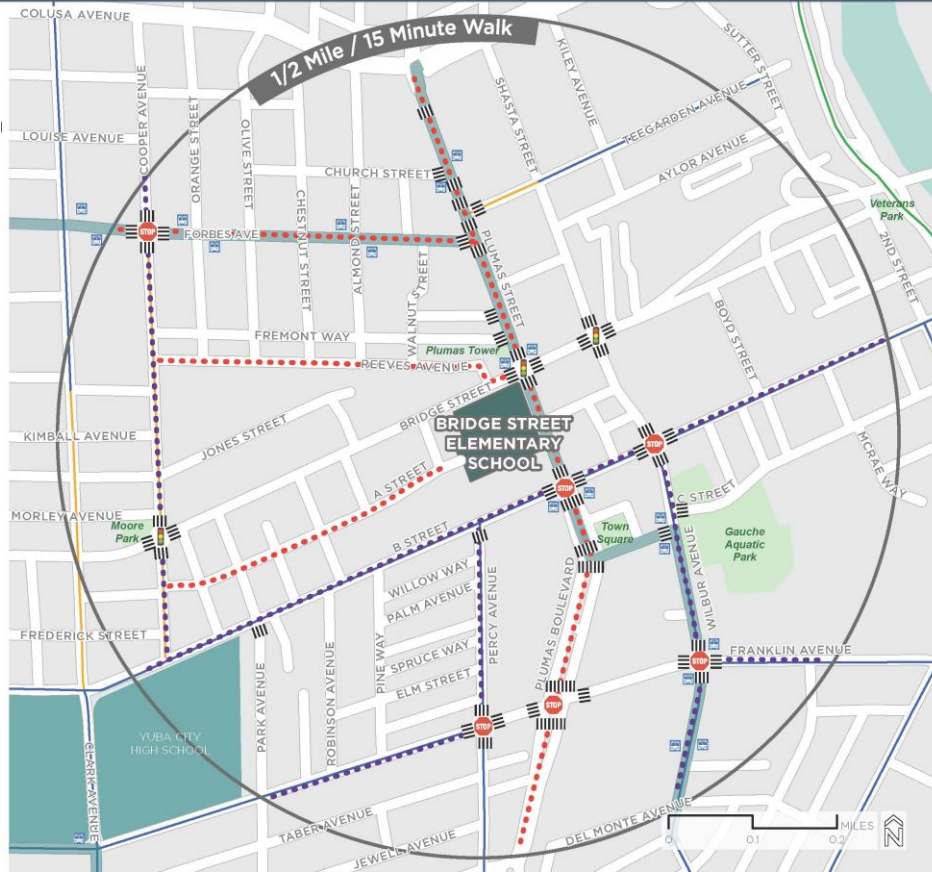
Existing Conditions

-  Park
-  School Campus
-  Existing Class I Shared Use Trail
-  Existing Class II Bike Lane
-  Existing Class III Bikeway
-  Marked Crosswalk
-  Signalized Intersection
-  All-Way Stop
-  Bus Stop
-  Bus Route


Suggested Routes

-  Walking and Bicycling Route
-  Walking Only Route

This suggested route to school map is intended to encourage adults and students to consider walking or biking to school. Parents, however, are responsible for choosing the most appropriate option based on their knowledge of different routes and the age and skill level of their student.




Fiscal Impact




- The City will be able to leverage the Plan to competitively compete for grant funding
 - Staff has already submitted grant applications based on recommendations from the Plan
 - FRAQMD Blue Sky Grant
 - Caltrans Highway Safety Improvement Program

Next Steps



- Conduct a similar analysis for private and charter schools within Yuba City
- Coordinate with YCUSD to implement the Plan

Recommendation



- Adopt a Resolution adopting the Safe Routes to School Plan

Questions



Questions?