



State Route 20 Corridor Improvements Project – Phase 2 December 15, 2020




Presentation By:
Diana Langley, Interim City Manager/Public Works Director

Background

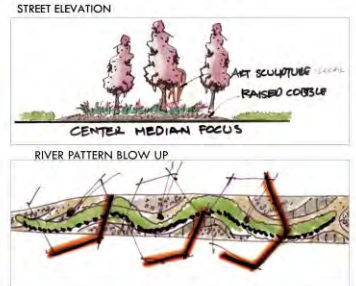
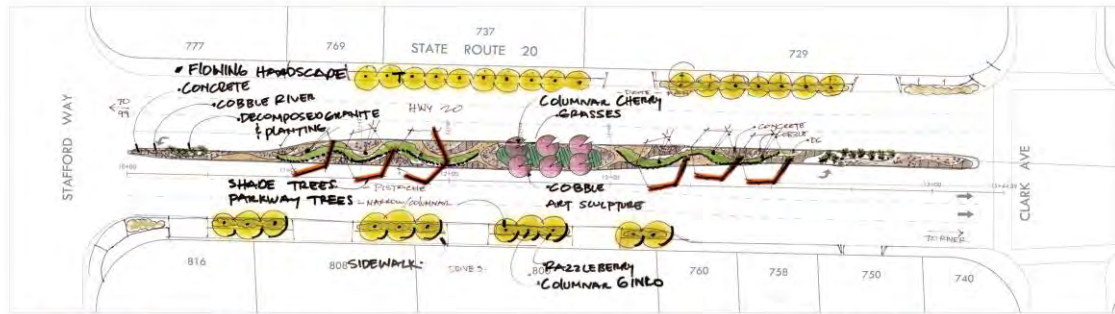


- In 2017, the City utilized \$100,000 in SACOG funding for revitalization streetscape improvements on SR20 between Clark Ave and Stafford Way.
- On April 2, 2019, Council authorized the City Manager to execute a MOU with SACOG to access another \$100,000 in Community Design Program Grant funds for additional improvements to the SR20 Corridor.
 - Council requested staff return with potential options for Phase 2 of the SR20 Corridor improvements.

Improvement Option 1



Improvement Option 2



STATE ROUTE 20 MEDIAN IMPROVEMENTS
PRELIMINARY LANDSCAPE PLAN: CONCEPT 1

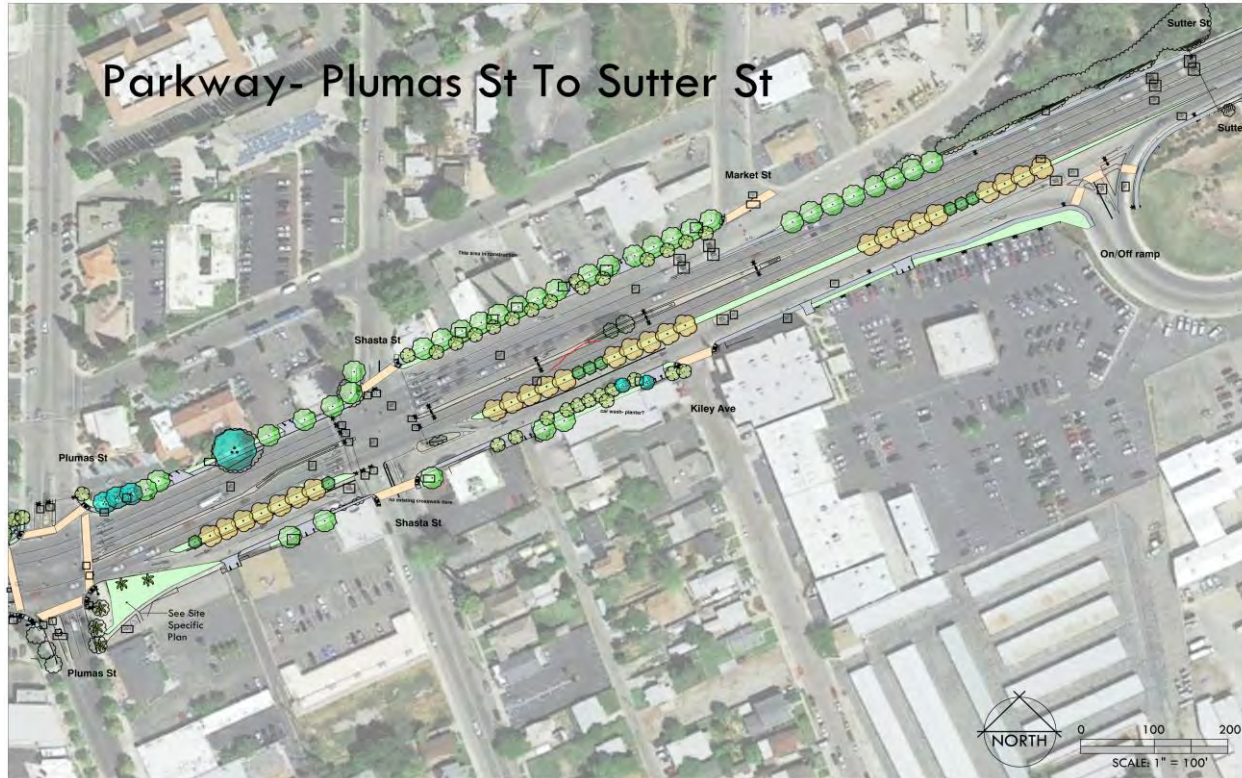


PHOTO: COURTESY OF THE CITY OF YUBA CITY. THE PHOTOGRAPH OF THE CURRENT STATE ROUTE 20 MEDIAN WAS TAKEN BY THE CITY OF YUBA CITY. THE PHOTOGRAPH OF THE CURRENT STATE ROUTE 20 MEDIAN WAS TAKEN BY THE CITY OF YUBA CITY. THE PHOTOGRAPH OF THE CURRENT STATE ROUTE 20 MEDIAN WAS TAKEN BY THE CITY OF YUBA CITY.

Improvement Option 3



Parkway - Plumas St To Sutter St



Fiscal Impact



- Each proposed improvement option is estimated to cost approximately \$135,000, including design, construction and 10% contingency.
- Funding will be through CIP Account No. 1254 (State Route 20 Corridor Improvements)
 - Available balance:*
 - \$100,000 Community Design Program Grant
 - \$35,000 TDA Fund
 - \$91,000 General Fund

Recommendation

- Provide staff with direction on project area and scope for work for the State Route 20 Corridor Improvement Project - Phase 2.



Questions



Questions?