

CITY OF YUBA CITY
STAFF REPORT

Date: July 19, 2022
To: Honorable Mayor & Members of the City Council
From: Public Works Department
Presentation By: Ben Moody, Public Works & Development Services Director

Summary

Subject: Faith Court Subdivision (Subdivision Agreement and Final Map Approval)
Recommendation: Adopt a Resolution approving the execution of a Subdivision Agreement with Faith, LLC, a California Limited Liability Company providing for public improvements associated with the Faith Court Subdivision Map, approving the Faith Court Subdivision Final Map, accepting dedication of rights-of-way and easements shown thereon and authorizing the filing of the map. (Subdivision is located south of Monroe Road and approximately 800 feet east of Royo Ranchero Drive)
Fiscal Impact: Costs and reimbursements in accordance with proposed Subdivision Agreement

Purpose:

To approve the necessary agreement and final subdivision map that specify the terms for the Faith Court Subdivision development.

Council's Strategic Goal:

Executing a subdivision agreement, approving a final map, and accepting dedications does not directly meet one of the Council's Strategic Goals. These actions are necessary to comply with the Subdivision Map Act and City policy to facilitate the private development project.

Background:

On March 24, 2021, the Planning Commission approved Tentative Map SM 20-01, Faith Court Subdivision, to subdivide 4.0 acres into 17 single family residential parcels located south of Monroe Road and east of Royo Ranchero Drive (Attachments 2 and 3). The proposed lot sizes range from 7,032 square feet to 18,537 square feet.

Since Planning Commission approval, the developer and its representatives have been coordinating with City staff to develop the necessary improvement plans and determine the terms of the Subdivision Agreement in accordance with the conditions of approval for the development and City policy.

Analysis:

The procedure for approval of a Final Map is outlined in Title 8, Chapter 2, Article 8 of the Municipal Code. The process is summarized as follows:

- Tentative Map – The applicant submits a tentative map to the Development Services Department, which is then routed to all City Departments and other agencies for review, comment, and establishment of the Conditions of Approval. Upon preparation of the Conditions of Approval and the environmental document, the map is taken to the Planning Commission for approval. The tentative map for the subject project was approved by the Planning Commission on March 24, 2021.
- Final Map – Upon approval of the tentative map, the applicant submits a Final Map package which includes the Final Map and public improvement plans. If the applicant chooses to file the map prior to the construction of the public improvements, the City requires the execution of a Subdivision Agreement guaranteeing that the improvements will be constructed through the collection of security, such as bonds or a letter of credit.
- Council Approval – Once it is determined that the Final Map is correct and the Conditions of Approval have been met, the map is taken to the City Council for consideration and approval.
- Recordation of the Final Map – Upon Council approval, the City Clerk certifies the action on the map and it is submitted to the Sutter County Recorder for recordation.

In order to proceed with the development, the property owner is to enter into a Subdivision Agreement (Agreement) with the City to ensure the construction of the required public improvements. The Agreement specifies the obligations of the property owner regarding the fees, dedications, and improvements that are required as a condition of the subdivision, and guarantees that the required public improvements will be constructed.

With the recordation of the Final Map, the determined right-of-way and utility easements will be dedicated to the City as shown on Attachment 3. Road dedications include portions of the right-of-way of Monroe Road, and a small northerly portion of the right-of-way of Faith Court, which is a cul-de-sac.

Fiscal Impact:

Costs and reimbursements for the public improvements are specified through the proposed Agreement. Exhibit B of the Agreement identifies the fees owed by the Developer to the City at the time of execution of the Agreement. Those fees include plan check, inspection, and water hot tap fees totaling \$45,069.25.

Alternatives:

Delay or modify the recommended actions of approving a Subdivision Agreement or Final Map for Faith Court Subdivision.

Recommendation:

Adopt a Resolution approving the execution of a Subdivision Agreement with Faith, LLC, a California Limited Liability Company, providing for public improvements associated with the Faith Court Subdivision Map, approving the Faith Court Subdivision Final Map, accepting dedication of rights-of-way and easements shown thereon and authorizing the filing of the map. (Subdivision is located south of Monroe Road and approximately 800 feet east of Royo Ranchero Drive).

Attachments:

1. Resolution - Faith Court Subdivision (Subdivision Agreement and Final Map Approval)
2. Location Map Faith Court

Prepared By:

Kevin Bradford
Deputy Public Works Director – Engineering

Submitted By:

Diana Langley
City Manager

ATTACHMENT 1

RESOLUTION NO. _____

**RESOLUTION OF THE CITY COUNCIL OF THE CITY OF YUBA CITY
APPROVING A SUBDIVISION AGREEMENT WITH FAITH, LLC FOR THE FAITH COURT
SUBDIVISION, APPROVING THE FAITH COURT SUBDIVISION FINAL MAP SUBDIVIDING
LAND INTO 17 PARCELS TO CONSTRUCT SINGLE-FAMILY RESIDENTIAL BUILDINGS,
AND ACCEPTING FOR DEDICATION THE PUBLIC RIGHT-OF-WAY AND UTILITY
EASEMENTS SHOWN THEREON**

WHEREAS, Faith, LLC, a California Limited Liability Company ("subdivider") owns certain property as identified on Exhibit "B" and has offered for approval a Final Map designated as "Faith Court Subdivision" ("final map"), pursuant to approved Tentative Map for Faith Court Subdivision ("tentative map"); and

WHEREAS, the subdivision lies within the boundaries of the City of Yuba City; and

WHEREAS, the Planning Commission of the City of Yuba City, by formal resolution, approved said tentative map; and

WHEREAS, the City Engineer has subsequently reviewed the final map and has determined that the conditions of approval associated with the final map have been satisfied, that the final map is in substantial conformance with the tentative map, and that the final map is ready for City Council approval; and

WHEREAS, all the certificates which appear on the final map (except the approval certificate of the Council of the City of Yuba City and the recording certificate of the Recorder of the County of Sutter) have been signed and acknowledged and said final map has been filed for approval; and

WHEREAS, the final map conforms to all of the requirements of the Subdivision Map Act of the State of California, and City ordinances, resolutions and standards, except that Section 66492 and 66493 of the Subdivision Map Act may not be fully complied with at the time of passage of this resolution and owner having previously filed with the Clerk of the Board of Supervisors of Sutter County a Tax Compliance Certificate Request along with copies of the final map considered herewith by the Council; and,

WHEREAS, the proposed subdivision, together with the provisions for its design and improvement, is consistent with all applicable general and specific plans of the City; and,

WHEREAS, the owner, whose signature(s) appear on the final map, and others have offered for dedication certain streets, public utility easements, access rights and other public properties and uses as shown and delineated upon said final map; and

WHEREAS, required public improvements have not been completed by the subdivider as of the filing of the final map, and all required public improvements shall be required to be completed in accordance with a Subdivision Improvement Agreement approved by and between the City and the Subdivider; and

WHEREAS, the City Council now desires to approve the Subdivision Agreement with subdivider, approve the final map, and accept all dedications thereunder.

NOW, THEREFORE, the City Council of the City of Yuba City does resolve as follows:

1. Subdivision Agreement: The City Council approves the Subdivision Agreement with Faith, LLC, a California Limited Liability Company attached hereto as Exhibit "A," and authorizes the City Manager or designee to execute the same on behalf of the City of Yuba City.

2. Findings for Final Map: The City Council finds that:

- a. The final map is in substantial compliance with the tentative map, any deviations therefrom being deemed to be approved by the Council.
- b. The requisite conditions associated with the tentative map have been satisfied, subject to the terms of the Subdivision Agreement approved concurrently herewith.
- c. The final map is in conformance with the General Plan and any applicable specific plan(s).
- d. The final map conforms to all applicable requirements of the Subdivision Map Act of the State of California.

3. Approval of Final Map and Acceptance of Dedications: The City Council approves the final map attached hereto as Exhibit "B", subject to the terms of the Subdivision Agreement approved concurrently herewith, and subject to complete compliance with Sections 66492 and 66493 of the Subdivision Map Act prior to release of the final map for recordation. The City Council accepts any and all of the streets, public utility easements, public utility facilities, access rights and all parcels of land and easements offered for dedication on the final map, unless it is stated on the final map that said dedications are subject to City acceptance of subdivider-installed improvements, in which case acceptance shall be subject to improvement in accordance with Section 66477.1 of the California Government Code.

The foregoing Resolution was duly and regularly introduced, passed, and adopted by the City Council of the City of Yuba City at a regular meeting thereof held on the 19th day of July, 2022.

AYES:

NOES:

ABSENT:

Dave Shaw, Mayor

ATTEST:

Ciara Wakefield, Deputy City Clerk

APPROVED AS TO FORM
COUNSEL FOR YUBA CITY:

Shannon Chaffin, City Attorney
Aleshire & Wynder, LLP

Exhibit "A" – Subdivision Agreement
Exhibit "B" – Final Map (Faith Court, City of Yuba City)

EXHIBIT "A"

Subdivision Agreement
Final Map of Faith Court Subdivision
Page 1

WHEN RECORDED MAIL TO:

City Clerk
City of Yuba City
1201 Civic Center Boulevard
Yuba City, CA 95993

NO FEE-Government Code §6103

Public Works Department
City of Yuba City
1201 Civic Center Boulevard
Yuba City, CA 95993

SUBDIVISION AGREEMENT
FINAL MAP OF FAITH COURT SUBDIVISION
(Regarding Tentative Map No. 20-01, Faith Court Subdivision)

THIS AGREEMENT is made this _____ day of _____ 2022, by and between the **City of Yuba City**, a general law city, hereinafter referred to as "City," and **Faith, LLC, a California Limited Liability Company**, hereinafter referred to as "Subdivider" without regard for number or gender, and is effective the date first appearing on the Clerk's Attestation and signature for the City of Yuba City.

RECITALS

A. Subdivider has filed with City a Final Map proposing the subdivision of land owned by Subdivider, situated in the City of Yuba City, County of Sutter, State of California, hereinafter referred to as the "Subject Property", dividing the real property more particularly described as follows:

Lots 1 through 17 and Parcel A, inclusive, of the Final Map of Faith Court Subdivision according to the map thereof recorded on _____, 20____ in Book _____ of Surveys at Page(s) _____, Sutter County Records.

B. City requires as a condition precedent to the acceptance and approval of the Final Map the dedication of such streets, highways and public places and easements as are delineated and shown on the Final Map, and deems the same as necessary for the public use, and also requires any and all streets delineated and shown on the Final Map shall be improved by the construction and the installation of the improvements hereinafter specified.

C. Section 8-2.809 of the Yuba City Municipal Code ("City Code") requires Subdivider to enter into this Agreement with City whereby Subdivider agrees to do, perform and complete the work and matters required as Conditions of Approval for Tentative Map No. 20-01 dated March 24, 2021 issued by City and any amendments thereto, hereinafter referred to as "Conditions of Approval", within the time hereinafter specified.

D. Subdivider desires to construct the improvements and develop the Subject Property.

E. Subdivider hereby warrants that any and all parties having record title interest in the Final Map which may ripen into a fee have subordinated to this instrument and all such instruments of subordination, if any, are attached hereto and made a part of this instrument.

AGREEMENT

In consideration of the acceptance of the offers of dedication of the streets, highways, public ways, easements and facilities as shown and delineated on the Final Map, and in consideration of finding of substantial compliance with said Tentative Map, it is mutually agreed

and understood by and between Subdivider and City, and Subdivider and City do hereby mutually agree as follows:

1. The Subject Property is subject to the following:
 - a. Time for Performance. The work and improvements required by the Conditions of Approval shall be performed on or before **24 months** of the effective date of this Agreement, except as otherwise specifically set forth in this Agreement. If Subdivider fails to complete such work within such period, City may (but is not required to) complete the same and recover the full cost and expense thereof from Subdivider.
 - b. Conditions of Approval. The Subject Property shall comply with all Conditions of Approval required by Planning Commission Resolution No. PC 21-04, dated March 24, 2021 attached as Exhibit A and incorporated by reference.
 - c. Unforeseen Delays and Extension Process. When a delay occurs due to unforeseen causes beyond the control and without the fault or negligence of Subdivider, the time of completion may be extended for a period justified by the effect of such delay on the completion of the work. As a prerequisite for obtaining an extension, Subdivider must file a written request for a time extension with the City's Public Works Director within 24 months of the effective date of this Agreement. The written request should set forth the facts and unforeseen causes giving rise to the delay, and must be accompanied by an updated Cost Estimate approved by the City Engineer. Subdivider must also pay an extension fee, if any, established by the most recent City Fee Schedule ("Fee Schedule") based upon the higher of the initial or revised estimated total improvement cost for the Final Map. The Public Works Director, in said Director's sole and exclusive discretion, may grant an extension of time for completion of improvements by Subdivider. The Public Works Director may also re-assess Performance Security, Payment Security and any other improvement security to increase the amount based upon the updated Cost Estimate and pursuant to the types and percentage amounts set forth in Paragraph 5 of this Agreement. The Public Works Director shall give Subdivider written notice of the Director's determination in writing, including any additional Performance Security, Payment Security or other improvement security amounts. The Director's determination shall be final and conclusive. No extension of this Agreement shall be valid unless Subdivider shall provide City any additional improvement security within 20 business days after written notice of the Director's determination. If no extension of time is granted, City shall refund the extension fee, less the cost of any staff time for processing the application, paid by

Subdivider at the time of submittal of the request for extension.

2. Scope of Improvements. Subdivider agrees to construct and install, at Subdivider's sole cost and expense, all of the streets, sidewalks, curbs, gutters, storm drainage facilities, water distribution facilities, sewer collection facilities, street lighting facilities, fire hydrants, landscaping and irrigation, and all other work and improvements depicted or required on the Improvement Plans for the Construction on Faith Court Subdivision (City Drawing No. 5419-D), as approved by the City Engineer, and any approved amendments thereto, any Conditions of Approval required by Planning Commission Resolution No. PC 21-04, dated March 24, 2021, and in compliance with Chapter 2 of Title 8 of the City Municipal Code and the Subdivision Map Act (hereinafter collectively referred to as "Improvements"), which are incorporated by reference and made a part of this Agreement. Improvements shall be done in accordance with the construction standards contained in the most current edition of the City Standard Specifications and Details and, to the extent not addressed therein, in accordance with the State of California Department of Transportation Standard Plans and Specifications as amended by special provisions approved by the City Engineer.

3. Impact and other Fees. Subdivider shall pay to City the total fees and charges due as a condition of Final Map approval, including those required by City Code Section 8-2.803 and 8-2.1515, and Chapter 10 of Title 8 of the City Code, as they may be amended. The total fees and charges are more particularly itemized and made a part of this Agreement in the attached Exhibit B, which is incorporated by reference.

4. Estimated Reimbursements for Certain Improvements. City shall pay to Subdivider those amounts, if any, shown in Exhibit C, which is incorporated by reference, at such time and only at such time as City has accepted those Improvements. Exhibit C represents City's participation and contribution to the Improvements which City recognizes will ultimately inure to the overall benefit of City, both in connection with the subject development and in connection with future developments. In connection with the amounts set forth in Exhibit C, City has made its best faith efforts at predicting the amounts to be credited as reimbursements for Improvements that will benefit other properties as contemplated by City Code Section 8-2.1501. The parties acknowledge since the subject Improvements have not been completed at the time of execution of this Agreement, the actual cost of construction is not yet known. Some degree of reasonable estimation is incorporated into the calculations, including the amount of fee credits, if any. Subdivider agrees these figures represent City's best estimates only and they are subject to fluctuation following calculation of actual construction costs after improvement completion and acceptance.

Calculations of costs are also based on information submitted by Subdivider to City. Payment of fees and any reimbursements shall be made at the rates and amounts established by the City Code, including pertinent provisions contained in City's Fee Schedule.

5. Fee Credit Adjustments. With regard to fee credits including those referenced above and herein, Subdivider may receive designated fee credits from City as offsets toward a development impact fee for construction of certain required infrastructure improvements either as a part of this Agreement or at some future date. With regard to the amounts to be credited as referenced above, Subdivider acknowledges and agrees any such fee credits are provided contingent upon City accepting required infrastructure improvements completely installed by Subdivider. Until then, and notwithstanding any other provision, Subdivider expressly agrees Subdivider has no right to any portion of any fee credit and the Public Works Director for City, in the Director's sole discretion, may unilaterally amend this Agreement effective upon mailed notice to Subdivider to adjust (including adding, reducing or removing) credits at any time prior to acceptance of all required infrastructure improvements by City. Upon adjustment, Subdivider shall pay in full any development impact fees, due from modification of the fee credit, prior to approval of the subdivision map or as may be deferred by a fee deferral covenant. If the subdivision map has already been approved, all such fees shall be promptly paid by Subdivider. City may enforce recovery of such fees in any manner available at law or in equity, including but not limited to private foreclosure and sale of the property in the manner provided in Section 2924 of the California Civil Code or successor statute.

6. Inspections. City shall inspect all Improvements. All Improvements and materials shall be done, performed and installed in strict accordance with the approved construction plans for said work on file with the City Engineer and the Public Works Standards, which said construction plans and Public Works Standards are hereby referred to and adopted and made a part of this Agreement. In the event there are not any Public Works Standards for any of said Improvements, it is agreed that the same shall be done and performed in accordance with the standards and specifications of the State of California, Division of Highways. All of said Improvements and materials shall be done, performed and installed under the inspection of and to the satisfaction of the City Engineer.

7. Security. Prior to the approval by the City Council of the Final Map, Subdivider shall furnish to City the following improvement securities set forth in this paragraph. Improvement security shall be of the type as provided for in Government Code §66499 subject to review by the

City Attorney and approval of the City Council. Bonds shall be by one or more duly authorized corporate sureties licensed to do business in California subject to the approval of City and on forms furnished or approved by City and Certificates of Deposit must be in a form acceptable to the City Attorney.

a. Performance Security. The total amount shall equal 100% of the final Engineer's Estimate of Probable Cost of Remaining Items of Work, as approved by the City Engineer, to be conditioned upon the faithful performance of this Agreement. Performance Security shall be in the amount of \$395,131.00 and in the form of a bond naming the City of Yuba City as obligee, or a certificate of deposit made payable only to the City of Yuba City, or cash.

b. Payment Security. The total amount shall equal 100% of the final Engineer's Estimate of Probable Cost of Remaining Items of Work, except if such securities is in the form of a cash deposit or deposit or instrument of credit, the amount shall be equal to 50% of the total estimated cost of the improvements, as approved by the City Engineer, to secure payment to all contractors and subcontractors performing work on said improvements and all persons furnishing labor, materials or equipment to them for said improvements. Payment Security shall be in the amount of \$395,131.00 and in the form of a bond naming the City of Yuba City as obligee, or in the amount of \$197,565.50 in the form of a certificate of deposit made payable only to the City of Yuba City, or cash.

8. Damage Prior to Final Acceptance. Any damage to the work or Improvements constructed pursuant to this Agreement occurring after installation shall be made good to the satisfaction of the City Engineer by Subdivider before any securities are released or the final acceptance of the completed work.

9. Remedy of Defects. Subdivider shall remedy any defective work, labor or materials related to the Improvements, and shall pay City for any damage to the Improvements resulting therefrom, which occur within a period of one year from the date of acceptance of the Improvements by City.

10. Warranty Security. To ensure Subdivider complies with its obligations set forth in paragraph 7, on acceptance of the required work by the City Engineer, a maintenance bond serving as warranty security shall be furnished to the City in the minimum amount of \$39,513.10 which represents ten (10) percent of the total Engineer's Estimate of Probable Cost, including portions of improvements already completed. The warranty security shall serve as a guarantee and warranty

of the work for a period of one year following acceptance against any defective work, labor or materials. The warranty security shall be released, less any amount required to be used for fulfillment of the warranty, one year after final acceptance of the subdivision Improvements.

11. No Right of Trespass. This Agreement shall in no way be construed as a grant by City of any rights to Subdivider to trespass upon land rightfully in the possession of, or owned by, another, whether such land be privately or publicly owned.

12. Indemnification. Subdivider shall be obligated as follows:

a. To the furthest extent allowed by law, Subdivider shall indemnify, hold harmless and defend City and each of its officers, officials, employees, agents and volunteers from any and all loss, liability, fines, penalties, forfeitures, costs and damages (whether in contract, tort or strict liability, including but not limited to personal injury, death at any time and property damage) incurred by City, Subdivider or any other person, and from any and all claims, demands and actions in law or equity (including attorney's fees, litigation and legal expenses incurred by City or held to be the liability of City, including plaintiff's or petitioner's attorney's fees if awarded, in connection with City's defense of its actions in any proceeding), arising or alleged to have arisen directly or indirectly out of performance or in any way connected with: (i) the making of this Agreement; (ii) the performance of this Agreement; (iii) the performance or installation of the work or Improvements by Subdivider and Subdivider's employees, officers, agents, contractors or subcontractors; (iv) the design, installation, operation, removal or maintenance of the work and Improvements; (v) Subdivider and Subdivider's employees, officers, agents, contractors or subcontractor's failure to provide prevailing wages as may be required by law; or (vi) City's granting, issuing or approving use of this Agreement.

b. Subdivider's obligations under the preceding sentence shall apply regardless whether City or any of its officers, officials, employees or agents are negligent, but shall not apply to any loss, liability, fines, penalties, forfeitures, costs or damages caused solely by the gross negligence, or caused by the willful misconduct, of City or any of its officers, officials, employees, agents or volunteers.

c. If Subdivider should subcontract all or any portion of the work to be performed under this Agreement, Subdivider shall require each subcontractor to indemnify, hold harmless and defend City and each of its officers, officials, employees, agents and volunteers in accordance with the terms of paragraphs "a" and "b" of this Section.

Notwithstanding the preceding sentence, any subcontractor who is a "design professional" as defined in Section 2782.8 of the California Civil Code shall, in lieu of indemnity requirements set forth in paragraphs "a" and "b" of this Section, be required to indemnify, hold harmless and defend City and each of its officers, officials, employees, agents and volunteers to the furthest extent allowed by law (including Section 2782.8 of the California Civil Code), from any and all loss, liability, fines, penalties, forfeitures, costs and damages (whether in contract, tort or strict liability, including but not limited to personal injury, death at any time and property damage), and from any and all claims, demands and actions in law or equity (including reasonable attorney's fees and litigation expenses) that arise out of, pertain to, or relate to the negligence, recklessness or willful misconduct of the design professional, its principals, officers, employees, agents or volunteers in the performance of this Agreement.

d. Subdivider further agrees that the use for any purpose and by any person of any and all of the streets and works and Improvements hereinbefore specified, shall be at the sole and exclusive risk of Subdivider at all times prior to final acceptance by City of the completed street and other improvements thereon and therein. This Section shall survive termination or expiration of this Agreement.

13. Insurance. Throughout the life of this Agreement, Subdivider shall pay for and maintain in full force and effect all policies of insurance described in this Section with an insurance company(ies) either (i) admitted by the California Insurance Commissioner to do business in the State of California and rated not less than "A-VII" in Best's Insurance Rating Guide, or (ii) authorized by City's Risk Manager. The following policies of insurance are required:

a. COMMERCIAL GENERAL LIABILITY insurance, which shall be at least as broad as the most current version of Insurance Services Office (ISO) Commercial General Liability Coverage Form CG 00 01 and shall include insurance for bodily injury, property damage, and personal and advertising injury with coverage for premises and operations (including the use of owned and non-owned equipment), products and completed operations, contractual liability (including indemnity obligations under this Agreement), with limits of liability of not less than \$1,000,000 per occurrence for bodily injury and property damage, \$1,000,000 per occurrence for personal and advertising injury and \$1,000,000 aggregate for products and completed operations, and \$1,000,000 general aggregate.

b. COMMERCIAL AUTOMOBILE LIABILITY insurance, which shall be at least as broad as the most current version of Insurance Services Office (ISO) Business Auto Coverage Form CA 00 01 and shall include coverage for all owned, hired, and non-owned automobiles or other licensed vehicles (Section 1, subsection A.1 entitled "Any Auto"), with combined single limits of liability of not less than \$1,000,000 per accident for bodily injury and property damage.

c. PROFESSIONAL LIABILITY (Errors and Omissions) insurance appropriate to the respective person's profession (applicable only to those subcontractors who are providing Professional Services to Subdivider), with limits of liability of not less than \$1,000,000 per claim/occurrence and \$1,000,000 policy aggregate.

d. WORKERS' COMPENSATION insurance as required under the California Labor Code.

e. EMPLOYERS' LIABILITY with minimum limits of liability of not less than \$1,000,000 each accident, \$1,000,000 disease policy limit and \$1,000,000 disease each employee.

Subdivider shall be responsible for payment of any deductibles contained in any insurance policies required hereunder and Subdivider shall also be responsible for payment of any self-insured retentions.

The above described policies of insurance shall be endorsed to provide an unrestricted 30 calendar day written notice in favor of City of policy cancellation of coverage, except for the Workers' Compensation policy which shall provide a 10 calendar day written notice of such cancellation of coverage. **In the event any policies are due to expire during the term of this Agreement, Subdivider shall provide a new certificate evidencing renewal of such policy(ies) not less than 15 calendar days prior to the expiration date of the expiring policy(ies).** Upon issuance by the insurer, broker, or agent of a notice of cancellation in coverage, Subdivider shall file with City a new certificate and all applicable endorsements for such policy(ies).

The General Liability and Automobile Liability insurance policies shall be written on an occurrence form and shall name City, its officers, officials, agents, employees and volunteers as an additional insured. Such policy(ies) of insurance shall be endorsed so Subdivider's insurance shall be primary and no contribution shall be required of City. In the event claims-made forms are used for any Professional Liability coverage, either (i) the policy(ies) shall be endorsed to provide not less than a five (5) year discovery period, or (ii) the coverage shall be maintained for a

minimum of five (5) years following the termination of this Agreement and the requirements of this Section relating to such coverage shall survive termination or expiration of this Agreement. Any Workers' Compensation insurance policy shall contain a waiver of subrogation as to City, its officers, officials, agents, employees and volunteers.

Subdivider shall have furnished City with the certificate(s) and applicable endorsements for ALL required insurance prior to City's execution of the Agreement. Subdivider shall furnish City with copies of the actual policies upon the request of City Attorney or the City Clerk at any time during the life of the Agreement or any extension, and this requirement shall survive termination or expiration of this Agreement.

The fact that insurance is obtained by Subdivider or his/her/its subcontractors shall not be deemed to release or diminish the liability of Subdivider or his/her/its subcontractors including without limitation, liability under the indemnity provisions of this Agreement. The duty to indemnify City, its officers, officials, agents, employees and volunteers, shall apply to all claims and liability regardless of whether any insurance policies are applicable. The policy limits do not act as a limitation upon the amount of indemnification to be provided by Subdivider or his/her/its subcontractors. Approval or purchase of any insurance contracts or policies shall in no way relieve from liability nor limit the liability of Subdivider, its principals, officers, agents, employees, persons under the supervision of Subdivider, vendors, suppliers, invitees, subcontractors, consultants or anyone employed directly or indirectly by any of them.

If at any time during the life of the Agreement or any extension, Subdivider fails to maintain the required insurance in full force and effect, the Director of Public Works for City, or his/her designee, may order that Subdivider, or its contractors or subcontractors, immediately discontinue any further work under this Agreement and take all necessary actions to secure the work site to insure that public health and safety is protected. All payments due or that become due to Subdivider shall be withheld until notice is received by City that the required insurance has been restored to full force and effect and that the premiums therefore have been paid for a period satisfactory to City. Any failure to maintain the required insurance shall be sufficient cause for City to terminate this Agreement.

If Subdivider should subcontract all or any portion of the services to be performed under this Agreement, Subdivider shall require each subcontractor to provide insurance protection in favor of City, its officers, officials, employees, volunteers and agents in accordance with the terms of each of the preceding paragraphs, except that the subcontractors' certificates and endorsements

shall be on file with Subdivider and City prior to the commencement of any work by the subcontractor.

14. Payment for Materials and Supplies. Subdivider and Subdivider's subcontractors shall pay for any materials, provisions, and other supplies used in, upon, for, or about the performance of the Improvements contracted to be done, and for any work or labor thereon of any kind, and for amounts due under the Unemployment Insurance Act of the State of California, with respect to such work or labor and shall file with City pursuant to Section 3800 of the California Labor Code, as may be amended, a Certificate of Workers Compensation and shall maintain a valid policy of Workers Compensation Insurance for the duration of the period of construction.

15. Compaction and Materials Testing. Compaction and other materials testing performed for determination of compliance with the Public Works Standards shall at all times remain under the review of the City Engineer who may determine additional test procedures, and additional locations to be tested. All materials testing for improvement work within the public easements and rights-of-way shall be ordered and paid for by Subdivider.

16. Work by Subdivider. It shall be the responsibility of Subdivider to coordinate all work done by Subdivider's contractors and subcontractors, such as scheduling the sequence of operations and the determination of liability if one operation delays another. In no case shall representatives of City be placed in the position of making decisions that are the responsibility of Subdivider. It shall further be the responsibility of Subdivider to give the City Engineer written notice not less than two working days in advance of the actual date on which work is to be started. Failure on the part of Subdivider to notify the City Engineer may cause delay for which Subdivider shall be solely responsible.

17. Inspections. Whenever Subdivider varies the period during which work is carried on each day, Subdivider shall give due notice to the City Engineer so that proper inspection may be provided. If Subdivider fails to duly notify City as herein required, any work done in the absence of the City Engineer will be subject to rejection. Inspection of the Improvements by City shall not relieve Subdivider of any obligation to fulfill the Agreement as prescribed. Defective work shall be made good, and unsuitable materials may be rejected, notwithstanding the fact that such defective work and unsuitable materials have been previously overlooked by the City Engineer or City Inspector and accepted.

18. Street Surfacing and Underground Facilities. Concrete curbs and gutters, the sanitary sewer system and house connections, together with water mains, gas mains, and their

respective service connections, and all other facilities required to be installed underground shall be completed in the streets and alleys before installation of street and alley surfacing.

19. Compliance with Conditions of Approval; Easements. In addition to the Covenants affecting land development, if any, Subdivider shall comply with all Conditions of Approval set forth in the Conditions of Approval for Tentative Map No. 20-01 dated March 24, 2021, and any amendments thereto, not already fully completed or performed as of the date of the approval of the Final Map and which are not otherwise set forth in this Agreement. Compliance shall include, but is not limited to, any condition to convey to a specific party a fee interest or easement in any parcels in the Subject Property upon Subdivider's completion of all required improvements to said parcels. Subdivider's compliance with such conditions shall be completed within a reasonable time as determined by City, in City's sole discretion, commencing upon the City Engineer sending written notice to Subdivider of the outstanding condition and time in which Subdivider is required to comply, and Subdivider shall timely comply.

20. Compliance with Law. In performing obligations set forth in this Agreement, Subdivider shall comply with all applicable laws, ordinances, codes, regulations, and rules of all local, state and federal governmental agencies having jurisdiction including, without limitation, applicable federal and state labor standards and environmental laws and regulations. It shall be the sole responsibility of Subdivider to determine whether to pay prevailing wages for any or all work required by this Agreement. As a material part of this Agreement, Subdivider agrees to assume all risk of liability arising from any decision not to pay prevailing wages for work required by this Agreement. Subdivider shall indemnify, defend, and hold harmless City and its officials and employees against any failure to comply with such laws, ordinances, codes, regulations, and rules. Subdivider shall comply with the codes or ordinances of City including the City Code and Building Codes.

21. Enforcement of Obligations. City may enforce this Agreement in any manner available at law or in equity, including, but not limited to, reversion to acreage.

22. Limitations of Legal Acts. Except as provided by the Section entitled "Attorney's Fees and Legal Expenses," in no event shall the City, or its officers, agents or employees, be liable in damages for any breach or violation of this Agreement, it being expressly understood and agreed Subdivider's sole legal remedy for breach or violation of this Agreement by City shall be a legal action in mandamus, specific performance or other injunctive or declaratory relief to enforce the provisions of this Agreement.

23. Attorney's Fees and Legal Expenses. If either party is required to commence any proceeding or legal action to enforce or interpret any term or condition of this Agreement, the prevailing party in such proceeding or action shall be entitled to recover from the other party its reasonable attorney's fees and legal expenses. For the purposes of this Agreement, "attorneys' fees" and "legal expenses" include, without limitation, paralegals' fees and expenses, attorneys, consultants fees and expenses, expert witness fees and expenses, and all other expenses incurred by the prevailing party's attorneys in the course of the representation of the prevailing party in anticipation of and/or during the course of litigation, whether or not otherwise recoverable as "attorneys' fees" or as "costs" under California law, and the same may be sought and awarded in accordance with California procedure as pertaining to an award of contractual attorneys' fees.

24. Obligation Running With Land. This Agreement shall burden the Subject Property described and constitute a covenant running with the land in favor of and for the benefit of City shall be binding upon the successors, transferees, and heirs of Subdivider. Subdivider consents to the recordation of this Agreement with the Sutter County Recorder.

25. Waiver. The waiver by either party of a breach by the other of any provision of this Agreement shall not constitute a continuing waiver or a waiver of any subsequent breach of either the same or a different provision of this Agreement. No provisions of this Agreement may be waived unless in writing and signed by all parties to this Agreement. Waiver of any one provision herein shall not be deemed to be a waiver of any other provision herein.

26. Successor Statutes Incorporated. All references to a statute or ordinance shall incorporate any or all successor statute or ordinance enacted to govern the activity now governed by the statute or ordinance, noted herein to the extent, however, that incorporation of such successor statute or ordinance does not adversely affect the benefits and protections granted to Subdivider under this Agreement.

27. Incorporation of Attachments: All recitals and attachments to this Agreement, including all Exhibits referenced herein, and all subparts thereto, are incorporated herein by this reference.

28. Time is of the Essence. Time is of the essence of this Agreement, and the same shall bind and inure to the benefit of the parties hereto, their successors and assigns.

29. No Assignment. No assignment of this Agreement or of any duty or obligation of performance hereunder shall be made in whole or in part by Subdivider without the written consent of City.

30. Captions. Section, paragraph and other captions or headings contained in this Agreement are inserted as a matter of convenience and for reference, and in no way define, limit, extend or otherwise describe the scope or intent of the Agreement or any provision hereof and shall not affect in any way the meaning or interpretation of this Agreement.

31. Ambiguities or Uncertainties. Any ambiguities or uncertainties herein shall be equally and fairly interpreted and construed without reference to the identity of the Party or Parties preparing this Agreement, on the express understanding and agreement the Parties participated equally in the negotiation and preparation of the Agreement, or have had equal opportunity to do so. Accordingly, the Parties hereby waive the benefit of California Civil Code §1654 and any successor or amended statute, providing that in cases of uncertainty, language of a contract should be interpreted most strongly against the Party who caused the uncertainty to exist.

32. Severable Provisions. The provisions of this Agreement are severable. The invalidity or unenforceability of any one provision in this Agreement shall not affect the validity or enforceability of the other provisions, which shall remain in full force and effect.

33. Release of Conditions. The conditions and obligations of this Agreement shall remain in full force and effect until such time as City's Director of the Department of Public Works issues a written release finding the conditions and obligations of this Agreement have been fully satisfied and are no longer required for public health and safety reasons and thereafter records such release with the Sutter County Recorder.

34. Venue. This Agreement shall be governed by, and construed and enforced in accordance with, the laws of the State of California, excluding, however, any conflict of laws rule which would apply the law of another jurisdiction. Venue for purposes of the filing of any action regarding the enforcement or interpretation of this Agreement and any rights and duties hereunder shall be Sutter County, California.

35. Acknowledgement of Content. Each party acknowledges that they have read and fully understand the contents of this Agreement. This Agreement represents the entire and integrated agreement between the parties with respect to the subject matter hereof and supersedes all prior negotiations, representations or agreements, either written or oral. This Agreement may be modified only by written instrument duly authorized and executed by both City and Subdivider.

[Signatures on Next Page]

IN WITNESS WHEREOF, the Parties hereto have duly executed this Agreement

CITY OF YUBA CITY,
a General Law City

By: _____
Diana Langley, City Manager

ATTEST

By: _____
Ciara Wakefield, Deputy City Clerk

Dated: _____

APPROVED AS TO FORM:

By: _____
Shannon L. Chaffin,
City Attorney

SUBDIVIDER

Faith, LLC, a California
Limited Liability Company

By: _____
Kurt G. Hilbers

Dated: _____

**(Attach Notary Acknowledgments)*

Attachments:

- Exhibit A: Planning Commission Resolution No. PC 21-04 – Conditions of Approval
- Exhibit B: Impact Fees and Other Fees Due Payable by Subdivider
- Exhibit C: Fee Credits and Reimbursements Payable by City

EXHIBIT A
PLANNING COMMISSION RESOLUTION NO. PC 21-04
CONDITIONS OF APPROVAL

PLANNING COMMISSION RESOLUTION NO. PC21-04

RESOLUTION OF THE PLANNING COMMISSION OF THE CITY OF YUBA CITY (PLANNING COMMISSION) APPROVING TENTATIVE SUBDIVISION MAP (TSM) 20-01, FAITH COURT SUBDIVISION, CREATING 17 SINGLE-FAMILY RESIDENTIAL PARCELS ON 4.0 ACRES, LOCATED ON THE SOUTH SIDE OF MONROE ROAD, APPROXIMATELY 800 FEET EAST OF ROYO RANCHERO DRIVE (ASSESSOR'S PARCEL NUMBERS 62-042-001 THROUGH 010 & 012).

WHEREAS, the City received a Tentative Subdivision Map (TSM) application for this property to subdivide the approximately 4.0-acre property. TSM 20-01 would create 17 single-family residential lots. The new single-family residential lots will be provided full City services.

WHEREAS, this property is within Yuba City's city limits and the property owner wished to develop their property to urban levels; and

WHEREAS, the Planning Commission reviewed related Environmental Assessment 20-01 considering a Mitigated Negative Declaration (MND) prepared for the project, which provided mitigations to reduce significant impacts to less than significant; and

WHEREAS, a review of the General Plan and Zoning Regulations determined that the proposed subdivision was consistent with the General Plan and Zoning Regulations; and

WHEREAS, the City published a legal notice and a public hearing notice was mailed to each property owner within at least 300 feet of the project site in compliance with State law concerning the Planning Commission's consideration on March 24, 2021; and

WHEREAS, the Planning Commission held a duly noticed public hearing on March 24, 2021 and considered all of the project and environmental information presented by staff, public testimony and all of the background information.

NOW, THEREFORE, BE IT RESOLVED the Planning Commission of the City of Yuba City resolves and orders as follows:

Environmental finding: The Planning Commission finds that an environmental assessment initial study was prepared for this project in accordance with the requirements of the California Environmental Quality Act (CEQA) Guidelines. This process included the distribution of requests for comment from other responsible or affected agencies and interested organizations. Preparation of the environmental assessment necessitated a thorough review of the proposed project and relevant environmental issues and considered previously prepared environmental and technical studies. While the proposed project could have a potentially significant effect on the environment, the Commission finds that feasible mitigation measures or alternatives have been incorporated into the project in order to avoid the effects or mitigate the effects to a point where clearly no significant effect on the environment will occur. The specific mitigation measures included in the project to avoid potentially significant effects are set forth in the attached Initial Study/Mitigated Negative Declaration. With project specific mitigations imposed, there is no substantial evidence in the record that this project may have significant direct, indirect, or cumulative effects on the environment.

Subdivision Findings: None of the findings required by Yuba City Municipal Code Section 8-2.609, and the California Subdivision Map Act Section 66474 that require the City to deny approval of a tentative map apply to this project:

1. The proposed tentative subdivision map is not consistent with the applicable general plan and specific plan.
2. The design and improvement of the tentative subdivision map is not consistent with applicable general and specific plans or adopted City standards.
3. That the site is not physically suited for the density of development.
4. That the site is not physically suited for the type of development.
5. That the design of the subdivision map or likely improvements is likely to cause substantial environmental damage or substantially and avoidably injure fish or wildlife or their habitat.
6. That the design of the subdivision maps or the type of improvements is likely to cause serious public health problems.
7. None of the findings in Section 6-9.601 of the Municipal Code is satisfied; or
8. That the design of the subdivision map or the type of improvements will conflict with easements acquired by the public at large for access through or use of property within the proposed subdivision.

Evidence for the Subdivision Findings:

1. The proposed 17 lots on 4.0 acres are designated in the General Plan as LDR which provides for a gross residential density range of 2 to 8 residences per acre. The density for this tentative map is 4.25 residences per acre, which is well within the General Plan density range standard. There are also no General Plan level streets directly impacted by this subdivision nor will the 17 new residences adversely impact the level of service for any General Plan streets. Therefore, there are no inconsistencies with the Circulation Element. The proposed 17 new residences are consistent with the Housing Element's call for more housing. The project is not within a specific plan.
2. As discussed in part 1. above, this residential land division meets all General Plan consistency requirements. The project is conditioned to meet all City development and improvement standards including water, wastewater and stormwater drainage systems, street cross-sections, streetscape landscaping, and parks. Each new lot exceeds the minimum lot size requirements of the R-1 Zone District.
3. The site is flat and has all City services available to it or, in the case of stormwater drainage, the system will be designed and constructed to connect to a larger drainage system operated by the Sutter County Water Agency that serves the greater area. The environmental document prepared for the project did not find any inadequacies of the property that would provide concerns for the development of the property.
4. The area where the proposed residential land division is located is designated by the General Plan for single-family residential development. As previously discussed, all City services will be brought to the property.

5. Based on the mitigated negative declaration prepared for this project, the project will not create any significant environmental impacts.
6. Every new lot will be connected to City water, wastewater and storm drainage systems, which will avoid public health problems.
7. The project satisfies the following findings:
 - (a) The facilities of the State plan of flood control or other flood management facilities protect the property to the urban level of flood protection in urban and urbanizing areas or the national Federal Emergency Management Agency standard of flood protection in nonurbanized areas.
8. There are no known existing easements that will be adversely affected by this subdivision. The subdivision will be gated and served by private streets. The City will retain an easement within the subdivision for the City owned water line.

AND, BE IT FURTHER RESOLVED, that the Planning Commission, based on Environmental Assessment 20-01 and the list of identified mitigation measures, the Commission determines the project will not have a significant impact on the environment and adopts a Mitigated Negative Declaration for the project as well as the associated Mitigation Monitoring Program, and approves Tentative Subdivision Map 20-01, Faith Court Subdivision, as shown in **Exhibit A**, subject to the conditions of approval and mitigation measures as provided in **Exhibit B**.

The foregoing resolution was introduced at the regular meeting of the Planning Commission held on March 24, 2021, by Commissioner Doscher who moved its adoption, which motion was seconded by Commissioner Adams and carried by the following vote:

Ayes: COMMISSIONER DOSCHER, COMMISSIONER ADAMS, VICE CHAIRWOMAN SILLMAN, CHAIRWOMAN BLAKE

Noes:

Absent: COMMISSIONER BROOKMAN, COMMISSIONER DALE

Recused: COMMISSIONER SHAFFER

By order of the Planning Commission of the City of Yuba City.

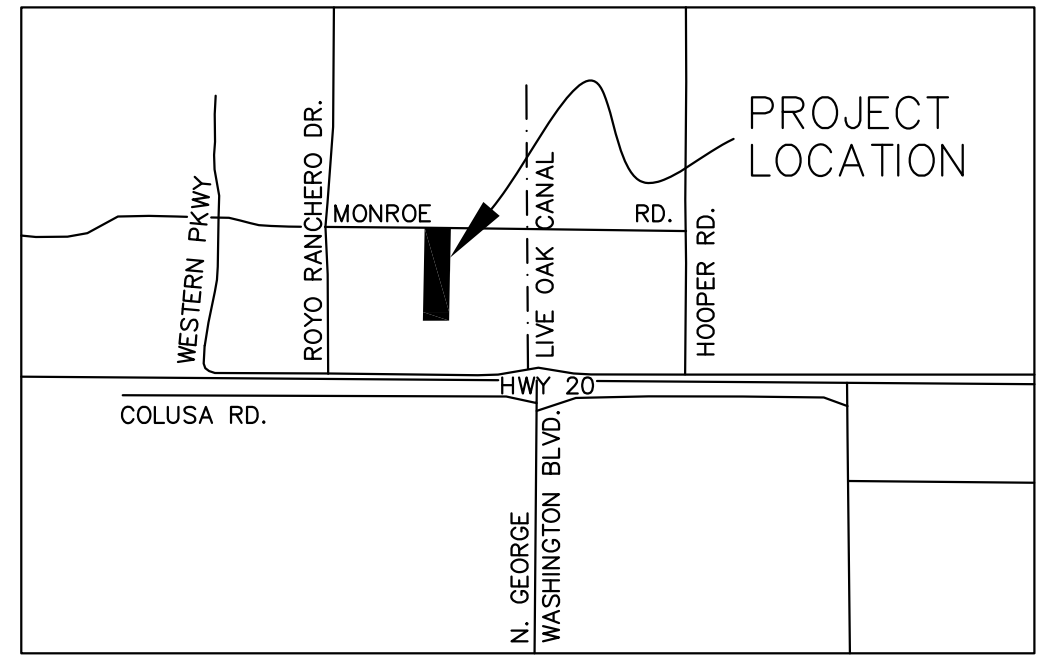


Michele Blake, Planning
Commission Chair

ATTEST:



Benjamin Moody, Secretary to the Planning Commission

- Exhibits: A. Tentative Subdivision Map 20-01
B. Conditions of Approval and Mitigation Measures



VICINITY MAP

OWNER/SUBDIVIDER:
 HILBERS INC.
 770 N. WALTON AVE.
 YUBA CITY, CA 95993
 (530) 673-2947

ENGINEER:
 LAUGHLIN AND SPENCE CIVIL ENGINEERS
 JEFF W. SPENCE
 1008 LIVE OAK BLVD.
 YUBA CITY, CA 95991
 (530) 671-1008

APN: 62-420-001,002,003,004,005,006,007,008,009,010,012

ACREAGE: 4.0 ACRES (GROSS)

ZONING: R1

WATER: CITY OF YUBA CITY

SEWER: CITY OF YUBA CITY

DRAINAGE: CITY OF YUBA CITY

FIRE PROTECTION: CITY OF YUBA CITY

PROPOSED IMPROVEMENTS: STREETS, CURB AND GUTTER, SIDEWALKS, STORM DRAIN, WATER, SANITARY SEWER, ELECTRIC, GAS, CABLE TELEVISION, STREET LIGHTING, TELEPHONE.

SLOPE: LESS THAN 1%

PRESENT USE: VACANT AG.

PROPOSED USE: SINGLE FAMILY RESIDENTIAL

UTILITIES: PACIFIC GAS & ELECTRIC, AT&T, COMCAST

TOTAL LOTS CREATED: 17 + PRIVATE STREET

COMMUNICATIONS: OWNER, DEVELOPER, ENGINEER

EASEMENTS: EXISTING AS SHOWN; PROPOSED 10' P.U.E. ALONG ALL LOTS WITH STREET FRONTS.

STREET IMPROVEMENTS: PER YUBA CITY STANDARDS

NOTES:
 1. ALL DIMENSIONS ARE PLUS OR MINUS.
 2. STORM DRAIN PIPE SIZES ARE APPROXIMATE AND SHALL BE DETERMINED BY HYDRAULIC ANALYSIS.
 3. ALL UTILITIES SHOWN ARE EXISTING UNLESS NOTED.
 4. SUBDIVISION NOT WITHIN FLOOD INUNDATION ZONE.
 5. RESIDENTIAL LOT IMPROVEMENTS SHOWN TO BE CONSTRUCTED PRIOR TO ASSOCIATED RECORDATION OF SUBDIVISION MAP.
 6. RESIDENTIAL DEVELOPMENT WILL BE GATED.

LINE TABLE

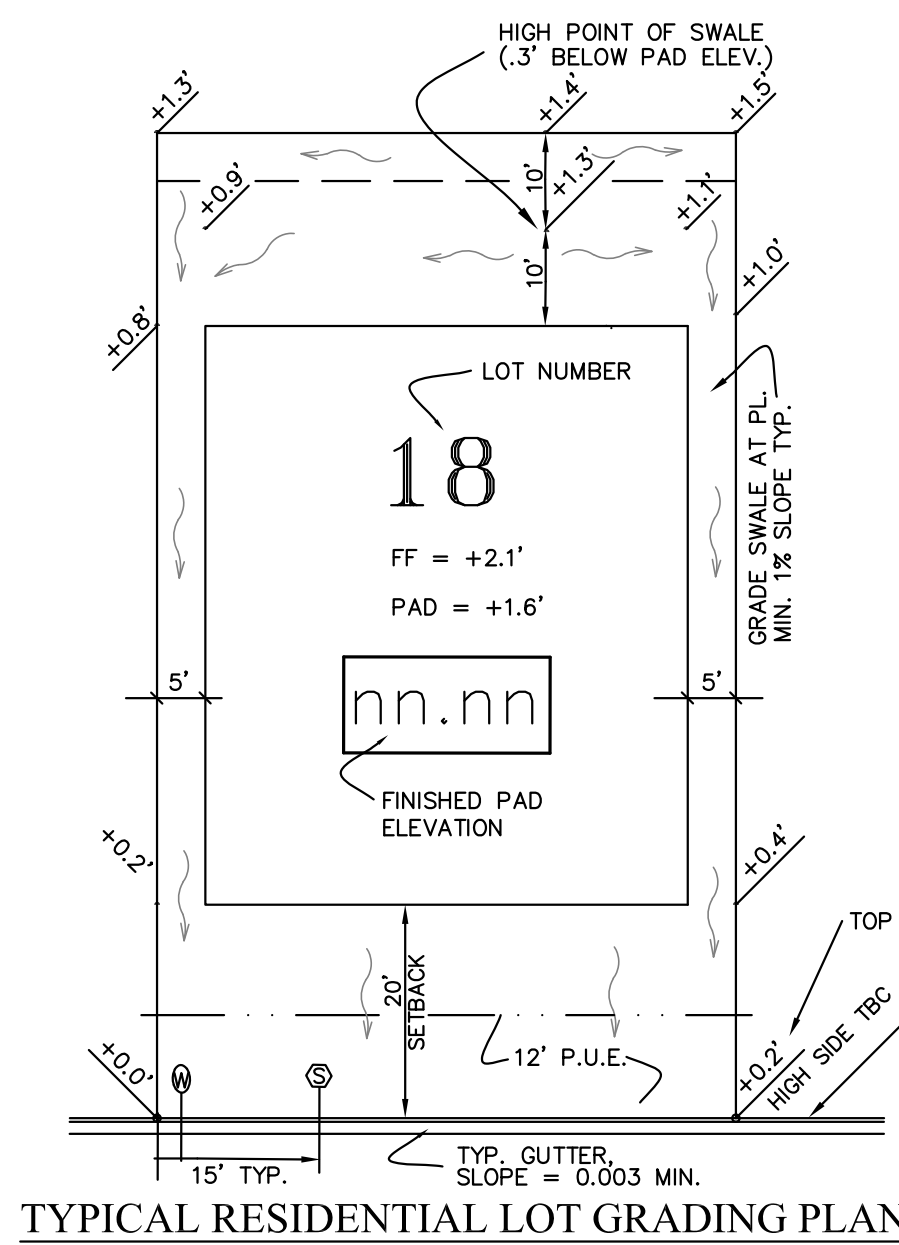
LINE	BEARING	DISTANCE
L1	S89°57'20"E	12.00'
L2	S89°57'20"E	12.00'
L3	N00°02'52"W	10.00'
L4	N00°02'52"W	10.00'
L5	S00°01'10"E	14.69'
L6	S00°01'10"E	14.63'

CURVE TABLE

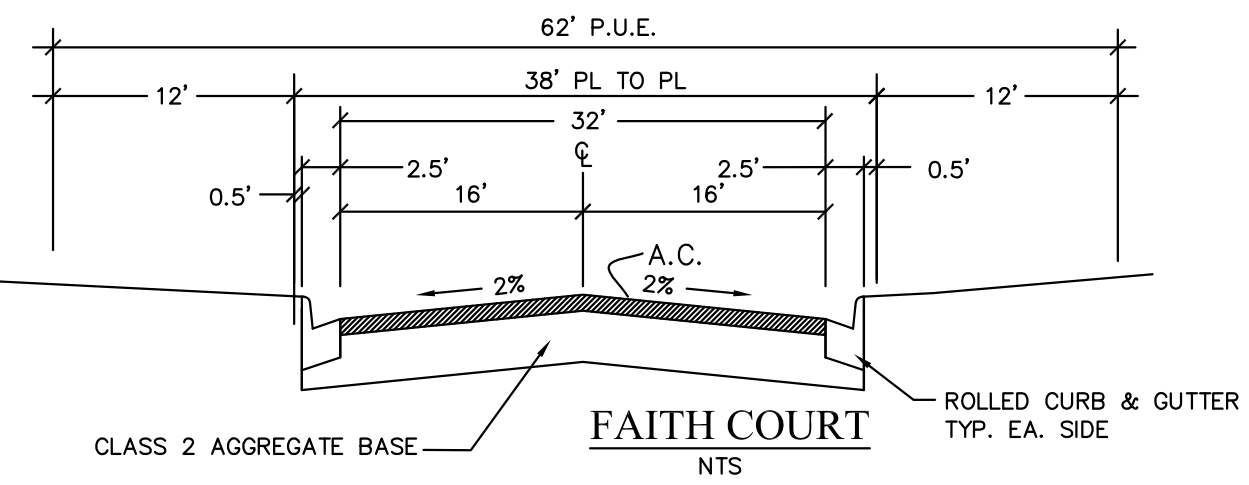
CURVE	RADIUS	LENGTH	DELTA
C1	20.00'	31.39'	89°56'10"
C2	27.00'	22.17'	47°02'26"
C3	40.50'	15.88'	22°27'46"
C4	40.50'	56.79'	80°20'20"
C5	40.50'	48.67'	68°51'05"
C6	40.50'	56.53'	79°58'38"
C7	40.50'	16.01'	22°39'11"
C8	27.00'	22.17'	47°02'26"
C9	20.00'	31.45'	90°04'55"

LEGEND

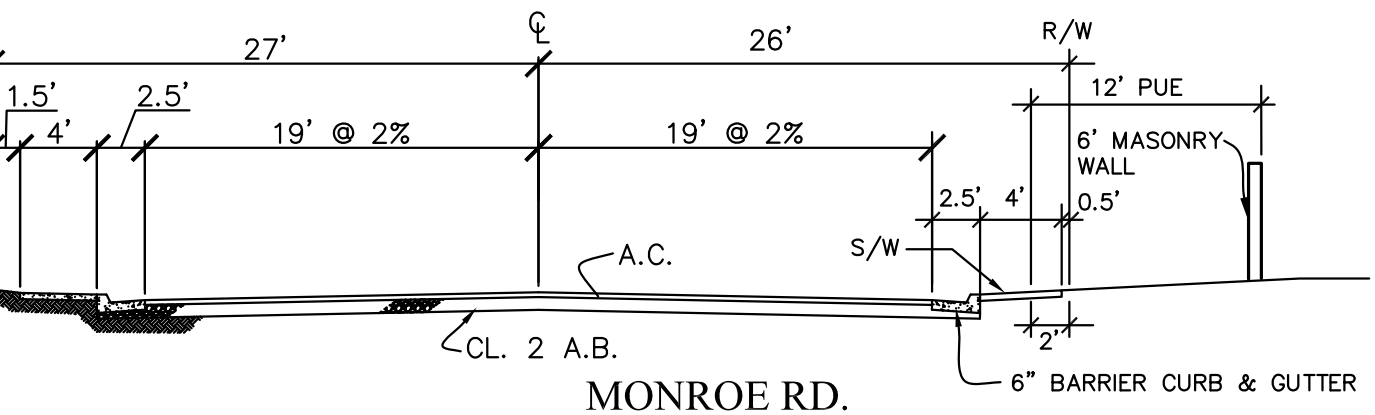
- PROPERTY LINE
- - - - - EASEMENT
- - - - - RIGHT-OF-WAY
- - - - - CENTERLINE
- - - - - ADJACENT PROPERTY LINE
- - - - - EXISTING PROPERTY LINE
- - - - - PROPOSED UNDERGROUND UTILITIES
- - - - - EXISTING UNDERGROUND UTILITIES



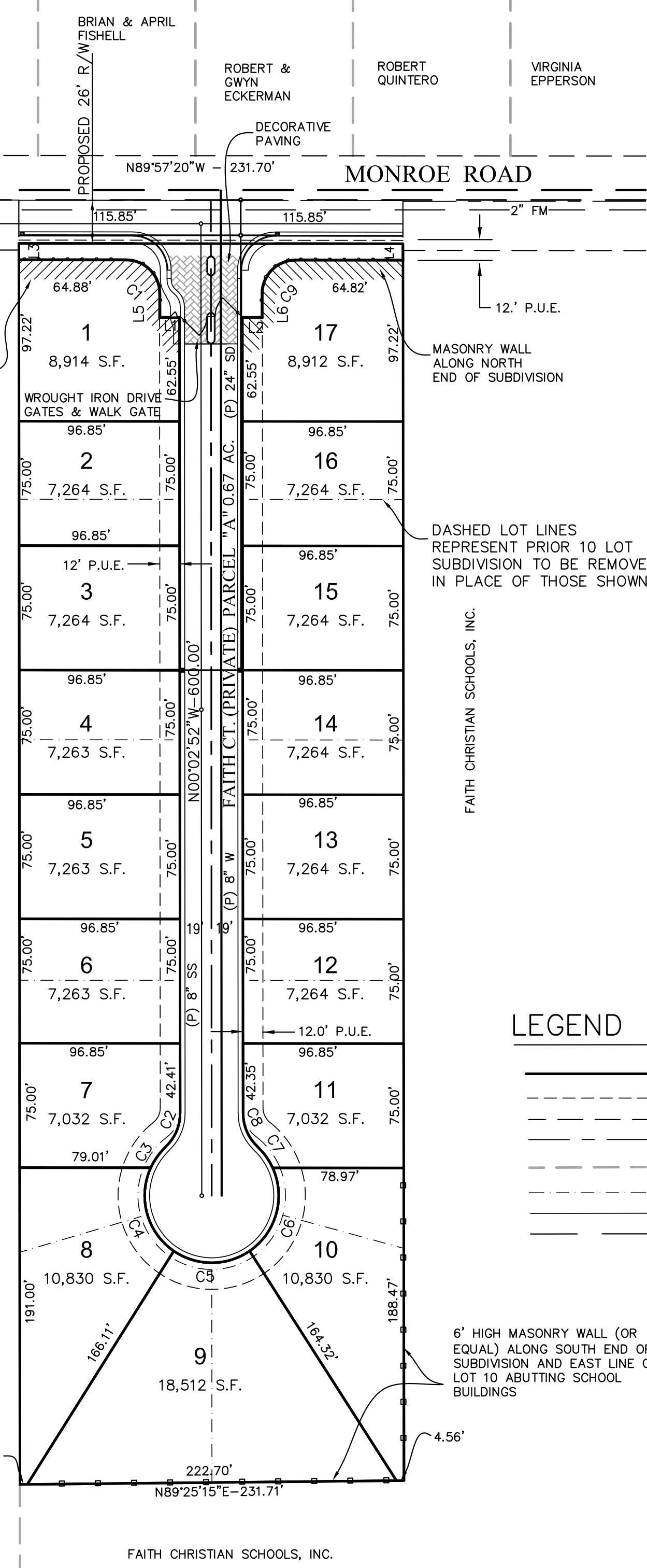
TYPICAL RESIDENTIAL LOT GRADING PLAN



FAITH COURT



MONROE RD.



TENTATIVE SUBDIVISION TRACT MAP

FOR
 HILBERS INC.

BEING A PORTION OF S. 1/2 SECTION 18, T.15N., R.3E., M.D.B.&M.
 COUNTY OF SUTTER, STATE OF CALIFORNIA
 3-18-21

**CITY OF YUBA CITY
CONDITIONS OF APPROVAL
& MITIGATION MEASURES
TENTATIVE SUBDIVISION MAP 20-01
MARCH 24, 2021**

**FAITH COURT
APNs: 62-420-001 through 62-420-010 & -012**

NOTICE TO PROJECT APPLICANT

In accordance with the provisions of Government Code Section 66020(d)(1), the imposition of fees, dedication, reservations or exactions for this project are subject to protest by the project applicant at the time of approval or conditional approval of the development or within ninety (90) calendar days after the date of imposition of fees, dedications, reservation, or exactions imposed on the development project. This notice does not apply to those fees, dedications, reservations, or exactions which were previously imposed and duly noticed; or, where no notice was previously required under the provisions of Government Code Section 66020(d)(1) in effect before January 1, 1997.

IMPORTANT: PLEASE READ CAREFULLY

Please note that this project is subject to a variety of discretionary conditions of approval. These include conditions based on adopted City plans and policies, those determined through tentative subdivision map review and environmental assessment essential to mitigate adverse effects on the environment including the health, safety, and welfare of the community, and recommended conditions for development that are not essential to health, safety, and welfare, but would on the whole enhance the project and its relationship to the neighborhood and environment.

Discretionary conditions of approval may be appealed. All code requirements, however, are mandatory and may only be modified by variance, provided the findings can be made.

All discretionary conditions of approval will ultimately be deemed mandatory unless appealed by the applicant to the City Council within 10 days after the decision by the Planning Commission. In the event you wish to appeal the Planning Commission's decision or discretionary conditions of approval, you may do so by filing a written appeal with the City Clerk. The appeal shall state the grounds for the appeal and wherein the Commission failed to conform to the requirements of the zoning ordinance. This should include identification of the decision or action appealed and specific reasons why you believe the decision or action appealed should not be upheld.

These conditions are applicable to any person or entity making use of this tentative subdivision map, and references to "developer" or "applicant" herein also include any applicant, property owner, owner, leasee, operator, or any other person or entity making use of this tentative subdivision map.

CONDITIONS OF APPROVAL

1. The applicant/property owner agrees to defend, indemnify and hold harmless the City, its officers, agents and employees, from any and all claims, damages, liability

or actions arising out of or connected with this Agreement, except to the extent such liabilities are caused by actions of the City.

2. The lot design on the subdivision map shall be designed in conformance with TSM 20-01, in accordance with City Standards, and as approved by the Planning Commission.
3. The development and operation of the project shall comply with all CEQA mitigation measures identified in Environmental Assessment 20-01 dated March 4, 2021.
4. To help contain fugitive dust, construction sites shall be watered down by the Developer during the construction phase of the project or as directed by the Public Works Department.
5. Paved streets shall be swept frequently by the Developer during the construction phase (water sweeper with reclaimed water recommended; wet broom) if soil material has been carried onto adjacent paved, public thoroughfares from the project site.
6. The Developer shall be solely responsible for all quality control associated with the project. The quality control shall include, but is not limited to, the following: survey work, potholing existing utilities, all geotechnical testing, soil reports, concrete testing, asphalt testing, and any other required special testing/inspections. The City will only perform necessary testing to assure compliance.
7. Storage of construction material is not allowed in the travel way.
8. The City shall be responsible for the maintenance of the water main under Faith Court, the fire hydrants, and the water services to, and including, the meter.
9. Fire hydrants are to be installed in accordance with the Fire Department's requirements.
10. A Subdivision Agreement outlining the obligations of the Developer regarding any costs (hot tap, connection fee, fair share contribution, etc.), dedications, and improvements associated with the development shall be accepted by the City prior to recordation of map.
11. The Post Construction Statement of Responsibility shall be recorded at the Sutter County Recorder's Office prior to recordation of map.
12. The contractor shall obtain an Encroachment Permit from the City prior to performing any work within public rights of way.

PRIOR TO ISSUANCE OF A GRADING PERMIT

13. The improvement plans for the development of the subject property shall include all measures required to ensure that no increased drainage runoff resulting from the development of the property flow onto the adjacent lands or that the development will not impede the drainage from those properties. The rear yards and/or side yards of the lots that are created by this subdivision that are adjacent to existing residential development shall have the same finish grade elevation as those lots within tolerances as approved by the Public Works Department. If retaining walls are required they shall be constructed of concrete or masonry block.

PRIOR TO APPROVAL OF THE IMPROVEMENT PLANS

14. Obtain all necessary approvals from City, State, and Federal agencies, utilities and other effected parties that are required for the project including, but not limited to, the preparation of drawings, studies, reports and permit applications, and payment of fees. Prior to City approval of Improvement Plans the Developer shall provide evidence, to the satisfaction of the Public Works Department, that all such obligations have been met.
15. The design of the 6-foot-high decorative masonry block wall shall be placed in accordance with the City Zoning Code along Monroe Road and the southerly portion of the residential subdivision. The wall shall be approved by the Development Services Director prior to construction.
16. The make and model of the private security gate opener shall be noted on the improvement plans. In addition, the location of the gate shall meet the requirements of the Fire Department.
17. The Developer shall comply with all City requirements related to drainage, including submittal of a drainage plan for any drainage improvements for the proposed development. A drainage analysis, along with calculations, shall be submitted to the City Engineer for approval. The analysis shall include, but is not limited to:
 - a. Grading and drainage plan showing the proposed drainage conveyance and storage system;
 - b. Supporting calculations demonstrating adequacy of conveyance capacity and storage volume;
 - c. Storm Drain Collection Systems- For the design of all pipeline conveyance facilities, the Hydraulic Grade Line (HGL) shall be maintained a minimum of one foot below the gutter flow line of all drain inlets and at least one foot below all maintenance hole rims during a 10-year, 24-hour storm event. The storm drain minimum pipe size shall be 12 inches. The minimum velocity shall be 2 fps. The above design shall be determined with criteria approved by the Public Works Department.
 - d. Street Flow- The street system shall be designed to convey the 100-year , 24-hour runoff while maintaining a water surface at least 1 foot below the adjacent building pad elevations (or alternatively, the building pad elevations shall be at least 1 foot above the 100-year water level). The grading plan shall ensure that the 100-year, 24-hour runoff can be conveyed through the development and to the receiving drainage facility. The above design shall be determined with criteria approved by the Public Works Department.
 - e. Drainage systems (pipes and street systems) shall be designed to accommodate the runoff from the development.
 - f. Detention Basins - A 100-year, 24-hour storm shall be used for sizing any detention basin(s) included in the approved drainage plan detention storage facilities. The detention basin release rate from any such detention basin(s) during a 100-year, 24-hour storm after development must be equal to or lower than the runoff rate from the detention basin's tributary area before development. The Developer can provide a drainage study addressing storm water mitigation through onsite storage (Phase 2 State Water Resources Control Plan – 80% of two-year storm), perforated pipes, and oversizing storm drainage pipes upon approval of the Public Works Director to eliminate need for a detention pond.

- b. "During construction, the Contractor shall be responsible for controlling noise, odors, dust and debris to minimize impacts on surrounding properties and roadways. The Contractor shall be responsible for all construction equipment to be equipped with manufacturers approved muffler baffles. Failure to do so may result in the issuance of an order to stop work."
- c. "If any hazardous waste is encountered during the construction of this project, all work shall be immediately stopped and the Sutter County Environmental Health Department, the Fire Department, the Police Department, and the City Inspector shall be notified immediately. Work shall not proceed until clearance has been issued by all of these agencies."
- d. "The Contractor(s) shall be required to maintain traffic flow on affected roadways during non-working hours, and to minimize traffic restriction during construction. The Contractor shall be required to follow traffic safety measures in accordance with the "California Manual of Uniform Traffic Control Devices, latest edition." The City of Yuba City emergency service providers shall be notified, at least two working days in advance, of proposed construction scheduled by the contractor(s)."
- e. "Soil shall not be treated with lime or other cementitious material without prior express permission by the Public Works Department."
- f. "Where an excavation for a trench and/or structure is five (5) feet deep or more, the contractor shall conform to O.S.H.A. requirements. The contractor shall provide a copy of the approved O.S.H.A. permit, and shoring details and calculations prepared by California licensed structural engineer to the Public Works Department, prior to beginning construction."

PRIOR TO ACCEPTANCE OF THE PUBLIC IMPROVEMENTS

- 26. Monroe Drive shall be widened, centerline to back of curb, to a half-width of 21.5 feet. Right-of-way shall be dedicated to a width of 26.0 feet. Frontage improvements shall include street section, rolled curb, gutter, 4.0-foot-wide sidewalk, and streetlights. A 12.0-foot-wide Public Utility Easement (PUE) shall be located adjacent to the sidewalk with 2.0 foot located underneath the sidewalk, or as otherwise determined by the Public Works Director.
- 27. Faith Court shall be designed to a width of 37.0 feet back-of-curb to back-of-curb with parking permitted on both sides. A PUE shall be dedicated to a width of 62.0 feet; with the PUE extending 12.0 feet beyond the property line on each side of Parcel A. Construction shall include rolled curb and gutters, and streetlights.
- 28. A 6-foot-high decorative masonry block wall shall be constructed along the north/east property line of Lot 1, the south property line of Lots 8 thru 10, the east property line of Lot 10, and the north/west line of Lot 17 as said lots are shown on the Tentative Map, or as otherwise determined by the Development Services Director.
- 29. A gate opener shall be installed on the private security gate that meets the requirements of Yuba City Fire Department and Public Works Director.
- 30. Prior to final paving, the Developer shall vacuum test all manholes to ensure no leakage will occur.
- 31. Prior to final paving, the Developer shall hydroflush, and video record, all storm drain mains and all sewer mains. In addition, prior to the City's acceptance of the

subdivision improvements, and at the Public Works Department's discretion, the storm sewer and sewer mains shall be re-hydroflushed.

32. The contractor shall maintain record drawings of the improvements and keep them on site at all times. When the project is complete, the contractor shall deliver a marked set of plans to the Engineer of Record. The Engineer of Record shall update the improvement plans with the record information. Once the changes have been added to the plans, the Engineer of Record shall submit both an electronic copy (AutoCAD version 2010 or newer) and a hard copy to the City. The City will not accept the completion of the improvements until the electronic copy and hard copy have been submitted.

33. All public street lighting on Monroe Road shall be dedicated to the City of Yuba City.

PRIOR TO FINAL MAP RECORDATION

34. The residential portion of the development shall pay for operations and/or maintenance for police, fire, parks, drainage, and ongoing street maintenance costs. This condition may be satisfied through participation in a Mello-Roos CFD, by payment of cash in an amount agreed to by the City, by another secure funding mechanism acceptable to the City, or by some combination of those mechanisms. The City shall be reimbursed actual costs associated with the formation of, or annexation to, the district.

35. The property shall petition for formation of a Zone of Benefit of the Yuba City Lighting Maintenance District for the purpose of maintaining the public street lights on Monroe Road. The Engineering Division shall be reimbursed actual costs associated with the formation of the district.

36. Faith Court shall be subdivided to establish Parcel A on the final map. Each owner shall be vested equally with an undivided interest in Parcel A.

37. A public utility easement shall be provided covering Parcel A extending 12.0 feet behind the property line.

38. The subdivider shall provide for the maintenance of Parcel A through formation of a homeowner's association. The documents creating the homeowner's association shall meet the following requirements:

a. Assignment to the homeowner's association responsibility for the maintenance of the private street, the private curb and gutters, the storm drain system and sewer system in Faith Court to the connection point with the City's facilities in Monroe Road, the landscaping, masonry wall, and street trees on Monroe Road, the streetlights on Faith Court, the mail box, the gates, call box, and emergency access systems.

b. Assignment to the homeowner's association responsibility to monitor and report to the City of Yuba City on activities and violations of any of these conditions, easement restrictions, or any other ordinance, rule or regulation of the City occurring within Parcel A.

c. Statement that the City may, at its option, cause the maintenance of Parcel A to be performed and assess (lien) the cost to the homeowner's association in the event Parcel A is not maintained in accordance with the City Municipal Code.

39. The document creating the homeowner's association shall be reviewed and approved by the City Attorney for compliance with the above noted conditions prior to recordation of the map.

PRIOR TO ISSUANCE OF A BUILDING PERMIT

40. The Developer's Superintendent/Representative shall submit three (3) sets of Pacific Gas and Electric approved utility plans showing joint trench locations and distribution lines prior to issuance of first building permit for each phase of construction.

41. Parcels 62-420-001 through -010, and -012 are in Sutter County Zone of Benefit 4. Connection/capital improvement fees and maintenance/operation fees will be required prior to building permit issuance. Fees are payable at the Sutter County Development Services counter located at 1130 Civic Center Blvd, Yuba City, CA 95993; Phone: 822-7400.

PRIOR TO THE ISSUANCE OF A CERTIFICATE OF OCCUPANCY

42. The curb, gutter, sidewalk, and lot drainage shall be inspected and approved by the City. Any curb, gutter and sidewalk which is not in accord with City standards or is damaged before or during construction, shall be replaced. All sidewalks along the City right-of-way shall be free of any non-control joint cracking. In addition, any concrete with cracks, chips, blemishes, and spalling greater than an inch in diameter shall be replaced from control joint to control joint.

43. All street lighting shall be constructed per the Improvement Plans and energized prior to the issuance of any certificate of occupancy.

44. Prior to issuance of any certificate of occupancy, all underground utilities, public improvements, and site improvements, including rough grading, shall be completed in accordance with City requirements.

MITIGATION MEASURES AND MONITORING PLAN

Impact	Mitigation Measure	Responsible Party	Timing
3.7 Geology and Soils	<p>Paleontological Mitigation 1: Mitigation Measure # 1 shall be placed as a note on the Demolition and Grading Plans. If paleontological resources are found, the construction manager shall halt all activity and immediately contact the Development Services Department @ 530-822-4700.</p> <p>Mitigation shall be conducted as follows:</p> <ol style="list-style-type: none"> 1. Identify and evaluate paleontological resources by intense field survey where impacts are considered high; 2. Assess effects on identified sites; 3. Consult with the institutional/academic 	Developer, Public Works Dept., Development Services Dept.	During construction phase

	<p>paleontologists conducting research investigations within the geological formations that are slated to be impacted;</p> <p>4. Obtain comments from the researchers;</p> <p>5. Comply with researchers' recommendations to address any significant adverse effects where determined by the City to be feasible.</p> <p>In considering any suggested mitigation proposed by the consulting paleontologist, the City's Community Development Department Staff shall determine whether avoidance is necessary and feasible in light of factors such as the nature of the find, project design, costs, Specific or General Plan policies and land use assumptions, and other considerations. If avoidance is unnecessary or infeasible, other appropriate measures (e.g., data recovery) shall be instituted. Work may proceed on other parts of the project site while mitigation for paleontological resources is carried out.</p>		
3.8. Greenhouse Gases	Greenhouse Gas Mitigation 1: The site grading and construction of the retail center shall comply with the GHG Reduction Measures provided in the adopted Yuba City Resource Efficiency Plan.	Development Services Dept.	Prior to issuance of building permits.
3.18. Tribal Cultural Resources	Tribal Cultural Resources Mitigation 1: In the event that previously undetected cultural materials (i.e. prehistoric sites, historic features, isolated artifacts, and features such as concentrations of shell or glass) are discovered during construction, work in the immediate vicinity should immediately cease and be redirected to another area until the Auburn Indian Community of the Auburn Rancheria is re-contacted and allowed the opportunity to consult under AB 52. Further, a qualified archaeologist that meets the Secretary of the Interior's	Developer, Public Works Dept., Development Services Dept.	During construction phase

	<p>Professional Qualifications Standards in prehistoric or historic archaeology inspects and assesses the find. The City shall consider further recommendations as presented by the professional and implement additional measures as necessary to protect and preserve the particular resource. Such measures may include avoidance, preservation in place, excavation, documentation, curation, data recovery, or other appropriate measures.</p> <p>Tribal Cultural Resources Mitigation 2: If human remains are uncovered, or in any other case where human remains are discovered, the Sutter County Coroner, as appropriate, is to be notified to arrange their proper treatment and disposition. If the remains are identified – on the basis of archaeological context, age, cultural associations, or biological traits – as those of a Native American, California Health and Safety Code 7050.5 and Public Resource Code 5097.98 require that the coroner notify the NAHC within 24-hours of discovery. The NAHC will then notify the most likely descendant, who may recommend treatment of the remains.</p> <p>Tribal Cultural Resources Mitigation 3: Should artifacts or unusual amounts of bone or shell be uncovered during demolition or construction activity all work shall be stopped and a qualified archeologist shall be contacted for on-site consultation. Avoidance measures or appropriate mitigation shall be completed according to CEQA guidelines. The State Office of Historic Preservation has issued recommendations for the preparation of Archeological Resource Management Reports, which shall be used for guidelines. If a bone appears to be human, California law mandates that the Sutter County Coroner and the Native American Heritage Commission be contacted.</p>		
--	---	--	--

EXHIBIT B

IMPACT FEES AND OTHER FEES PAYABLE BY SUBDIVIDER

In accordance with this Agreement, and also in accordance with applicable provisions of the Yuba City Municipal Code, it has been determined that Subdivider shall pay the following fees a minimum of ten (10) calendar days prior to the date of Council action on the Agreement, and prior to issuance of any building permits for the subject development.

(1)	Public Improvement Plan Check and Inspection Fee:	
	3% of the estimated total construction cost	
	\$1,313,455.00 x .03 =	<u>\$39,403.65</u>
	Fees on Building Permit BLD21-01218 (1 – 8” hot tap)	<u>\$5,665.60</u>
		SUBTOTAL (1) <u>\$45,069.25</u>
(2)	Sewer Extension Fees	
	Developer constructing onsite sewer main.	<u>\$0.00</u>
(3)	Sewer Connection Fees (per Section 6-5.504 Municipal Code)	
	Deferred until application for building permits are filed.	<u>\$0.00</u>
(4)	Water Extension Fees	
	Developer constructing onsite water main.	<u>\$0.00</u>
(5)	Water Connection Fees (per Section 6-6.05 Municipal Code)	
	Deferred until application for building permits are filed.	<u>\$0.00</u>
		SUBTOTAL (2) <u>\$0.00</u>

(6) Drainage Fees (per Sutter County Zones of Benefit No. 4)

Deferred until application for building permits are filed. \$0.00

SUBTOTAL (3) \$0.00

TOTAL FEES PAYABLE BY SUBDIVIDER

SUBTOTAL (1) + SUBTOTAL (2) + SUBTOTAL (3) \$45,069.25

EXHIBIT C

FEE CREDITS AND REIMBURSEMENTS PAYABLE BY CITY

NONE

EXHIBIT B

OWNER'S STATEMENT

I/WE, THE UNDERSIGNED, BEING THE PERSON(S) HAVING RECORD TITLE INTEREST IN THE HEREON SUBDIVIDED LANDS HEREBY CONSENT TO THE PREPARATION AND RECORDATION OF THIS PLAT OF FAITH COURT SUBDIVISION, AND OFFER FOR DEDICATION AND DO HEREBY DEDICATE THE FOLLOWING:

- 1. A FEE INTEREST IN A 4 FEET WIDE STRIP OF LAND INDICATED ON SAID PLAT AND DESIGNATED AS MONROE ROAD.
2. EASEMENTS INDICATED AS 12.0' P.U.E. (PUBLIC UTILITY EASEMENT) FOR, BUT NOT LIMITED TO SIDEWALK CONSTRUCTION, CENTRALIZED MAIL DELIVERY UNITS, ELECTRICAL, WATER, SEWER, GAS, STORM DRAINAGE, COMMUNICATION SERVICES, AND ALL APPURTENANCES THERETO. OWNER EXPRESSLY COVENANTS NOT TO UNREASONABLY RESTRICT, OBSTRUCT, OR INTERFERE WITH SAID PUBLIC UTILITY EASEMENT OR THE USE THEREOF BY THE CITY, ITS AGENTS OR ANY FRANCHISEE.
3. CITY OF YUBA CITY RIGHT-OF-WAY EASEMENT OVER LOT 'A' FOR LOCATION, PLACEMENT, MAINTENANCE, AND ASSOCIATED WORK OF CITY FACILITIES. OWNER EXPRESSLY COVENANTS NOT TO UNREASONABLY RESTRICT, OBSTRUCT, OR INTERFERE WITH SAID PUBLIC UTILITY EASEMENT OR THE USE THEREOF BY THE CITY, ITS AGENTS OR ANY FRANCHISEE.

FAITH, LLC, A CALIFORNIA LIMITED LIABILITY COMPANY

Signature of Kurt G. Hilbers, Manager, PRINT NAME

CERTIFICATE FOR FEE DEDICATION

- 1. OWNER'S NAME AND ADDRESS: FAITH, LLC. 770 N. WALTON AVE. YUBA CITY, CA 95993
2. BEING ALL THAT REAL PROPERTY AS SHOWN AS ITEM NO. 1 IN THE OWNER'S OFFER OF DEDICATION IN THE OWNER'S STATEMENT.
3. THE CITY OF YUBA CITY SHALL RECONVEY ALL THOSE PORTIONS OF SAID REAL PROPERTY AS REQUIRED PURSUANT TO GOVERNMENT CODE SECTION 66477.5.

CITY CLERK'S CERTIFICATE

STATE OF CALIFORNIA
COUNTY OF SUTTER
CITY OF YUBA CITY

I, JACKIE SILLMAN, CLERK OF THE CITY OF YUBA CITY, STATE OF CALIFORNIA, HEREBY CERTIFY THAT THE CITY COUNCIL OF THE CITY OF YUBA CITY HAS, BY RESOLUTION NO. ... DULY AND REGULARLY PASSED BY SAID COUNCIL ON THE ... DAY OF ... 2022, APPROVED THE WITHIN MAP OF FAITH COURT SUBDIVISION IN ACCORDANCE WITH THE CONDITIONAL APPROVAL OF THE TENTATIVE MAP, HERETOFORE FILED AS APPROVED, AND BY SAID RESOLUTION, ACCEPTED ON BEHALF OF THE PUBLIC ITEMS 1, 2 AND 3 SHOWN IN THE OWNERS OFFER OF DEDICATION.

JACKIE SILLMAN
CITY CLERK, CITY OF YUBA CITY

NOTES:

- 1. THIS PROPERTY IS SUBJECT TO THE FOLLOWING:
A. DRAINAGE AND/OR MAINTENANCE DISTRICT ASSESSMENT(S).
B. COMMUNITY FACILITIES DISTRICT (CFD) ...
C. YUBA CITY LANDSCAPING AND LIGHTING MAINTENANCE DISTRICT ...
D. ANY STREET, DRAINAGE, PUBLIC UTILITY, OR OTHER EASEMENTS AFFECTING THE PROPERTY.
E. THE CITY OF YUBA CITY CONDITIONS OF APPROVAL TENTATIVE SUBDIVISION MAP 20-01 APPROVED MARCH 24, 2021.
2. A PRELIMINARY SOILS REPORT IS ON FILE IN THE OFFICES OF LAUGHLIN AND SPENCE, YUBA CITY, CALIFORNIA, AND THE YUBA CITY PUBLIC WORKS DEPARTMENT.

ACKNOWLEDGMENT

A NOTARY PUBLIC OR OTHER OFFICER COMPLETING THIS CERTIFICATE VERIFIES ONLY THE IDENTITY OF THE INDIVIDUAL WHO SIGNED THE DOCUMENT TO WHICH THIS CERTIFICATE IS ATTACHED, AND NOT THE TRUTHFULNESS, ACCURACY, OR VALIDITY OF THAT DOCUMENT.

STATE OF CALIFORNIA
COUNTY OF Sutter
ON June 27, 2022 BEFORE ME, T. Dhaliwal
NOTARY PUBLIC, PERSONALLY APPEARED Kurt G. Hilbers

WHO PROVED TO ME ON THE BASIS OF SATISFACTORY EVIDENCE TO BE THE PERSON(S) WHOSE NAME(S) IS/ARE SUBSCRIBED TO THE WITHIN INSTRUMENT AND ACKNOWLEDGED TO ME THAT HE/SHE/THEY EXECUTED THE SAME IN HIS/HER/THEIR AUTHORIZED CAPACITY(IES), AND THAT BY HIS/HER/THEIR SIGNATURE(S) ON THE INSTRUMENT THE PERSON(S), OR THE ENTITY UPON BEHALF OF WHICH THE PERSON(S) ACTED, EXECUTED THE INSTRUMENT.

I CERTIFY UNDER PENALTY OF PERJURY UNDER THE LAWS OF THE STATE OF CALIFORNIA THAT THE FOREGOING PARAGRAPH IS TRUE AND CORRECT.

WITNESS MY HAND AND OFFICIAL SEAL

Signature of T. Dhaliwal, My Commission Number 2267159 AND EXPIRES 12/14/22
SIGNATURE OF NOTARY PRINCIPLE PLACE OF BUSINESS (COUNTY) Sutter

PLANNER'S STATEMENT

THIS MAP HAS BEEN EXAMINED THIS ... DAY OF ... 2022, FOR CONFORMANCE WITH THE APPROVED TENTATIVE MAP AND CONDITIONS OF APPROVAL THEREOF AS APPROVED BY THE YUBA CITY PLANNING COMMISSION ON MARCH 24, 2021.

BENJAMIN MOODY
DEVELOPMENT SERVICES DIRECTOR
CITY OF YUBA CITY
STATE OF CALIFORNIA

TAX COLLECTOR'S CERTIFICATE

I, NICHOLAS F. VALENCIA, TAX COLLECTOR FOR THE COUNTY OF SUTTER, STATE OF CALIFORNIA, DO HEREBY CERTIFY PURSUANT TO GOVERNMENT CODE SECTION 66492 THAT THE RECORDS IN MY OFFICE SHOW THAT THERE ARE NO LIENS AGAINST THE LANDS SHOWN HEREON OR ANY PART THEREOF FOR UNPAID TAXES OR SPECIAL ASSESSMENTS. AS TO LIENS FOR TAXES NOT YET PAYABLE, I ESTIMATE THAT THERE ARE TAXES IN THE AMOUNT OF \$ 8,120.06 FOR 2022-2023 WHICH ARE A LIEN BUT NOT YET PAYABLE. I CERTIFY PURSUANT TO GOVERNMENT CODE SECTION 66493 THAT SECURITY HAS BEEN DEPOSITED WITH THE COUNTY CONDITIONED UPON THE PAYMENT OF SAID TAXES NOT YET PAYABLE.

ASSESSOR'S PARCEL No. 62-420-001, 62-420-002, 62-420-003, 62-420-004, 62-420-005, 62-420-006, 62-420-007, 62-420-008, 62-420-009, 62-420-010 & 62-420-012

Signature of Nicholas F. Valencia, 6/27/2022
NICHOLAS F. VALENCIA
SUTTER COUNTY
TREASURER-TAX COLLECTOR



SURVEYOR'S STATEMENT

THIS MAP WAS PREPARED BY ME OR UNDER MY DIRECTION AND IS BASED UPON A FIELD SURVEY IN CONFORMANCE WITH THE REQUIREMENTS OF THE SUBDIVISION MAP ACT AND LOCAL ORDINANCE AT THE REQUEST OF HILBERS INC. IN JANUARY, 2019. I HEREBY STATE THAT ALL THE MONUMENTS WILL OCCUPY THE POSITIONS INDICATED WITHIN 180 DAYS OF THE COMPLETION OF THE ACCEPTED STREET IMPROVEMENTS OF THIS SUBDIVISION AND THAT THE MONUMENTS ARE, OR WILL BE, SUFFICIENT TO ENABLE THE SURVEY TO BE RETRACED, AND THAT THIS FINAL MAP SUBSTANTIALLY CONFORMS TO THE CONDITIONALLY APPROVED TENTATIVE MAP.

DATE 6/27/2022

Signature of Jeff W. Spence, JEFF W. SPENCE LS 7414



CITY ENGINEER'S STATEMENT

I, DIANA M. LANGLEY, CITY ENGINEER FOR THE CITY OF YUBA CITY, DO HEREBY CERTIFY THAT THE WITHIN MAP OF FAITH COURT SUBDIVISION IS SUBSTANTIALLY THE SAME AS IT APPEARED ON THE APPROVED TENTATIVE MAP AND ANY APPROVED ALTERATIONS THEREOF, AND THAT ALL PROVISIONS OF THE SUBDIVISION MAP ACT AND ANY LOCAL ORDINANCES APPLICABLE AT THE TIME OF APPROVAL OF THE TENTATIVE MAP HAVE BEEN COMPLIED WITH.

DATED: _____

DIANA M. LANGLEY
RCE 59616 (EXP. 12-31-23)
CITY ENGINEER - CITY OF YUBA CITY



CITY SURVEYOR'S STATEMENT

I, BENJAMIN K. MOODY, CITY ENGINEER FOR THE CITY OF YUBA CITY, DO HEREBY STATE THAT I HAVE EXAMINED THIS SUBDIVISION MAP AND I AM SATISFIED THAT IT IS TECHNICALLY CORRECT.

DATE: _____

BENJAMIN K. MOODY
LS 9018 (EXP. 9-30-23)



RECORDER'S CERTIFICATE

FILED THIS ... DAY OF ... 2022 AT ... M. IN BOOK ... OF SURVEYS AT PAGE ... AT THE REQUEST OF HILBERS INC.

SUTTER COUNTY RECORDER BY: ... DEPUTY

FILE NO. ... FEE PD. \$...

FAITH COURT SUBDIVISION
CITY OF YUBA CITY

BEING A RE-SUBDIVISION OF LOTS 1 THROUGH 10 AND LOT 'A' OF "FAITH COURT SUBDIVISION PHASE 1", FILED IN BOOK 19 OF SURVEYS AT PAGE 234, SITUATED IN SECTION 18, TOWNSHIP 15 NORTH, RANGE 3 EAST, MOUNT DIABLO BASE AND MERIDIAN.

YUBA CITY, CALIFORNIA MARCH, 2021
PREPARED BY: LAUGHLIN AND SPENCE 1008 LIVE OAK BLVD. YUBA CITY, CA 95991 JOB# 149053

BASIS OF BEARINGS

THE EASTERLY BOUNDARY OF LOTS 62 AND 63 OF (R1) BEARING N00°01'14"E PER (R2) BETWEEN FOUND MONUMENTS.

REFERENCES

- (R1) BOOK 1 OF SURVEYS, PAGE 61; MAP OF SUBDIVISION NO. 2 OF THE ELMER TRACT, SUTTER COUNTY O.R.
- (R2) BOOK 13 OF SURVEYS, PAGE 226, SUTTER COUNTY O.R.
- (R3) BOOK 10 RECORD OF SURVEYS, PAGE 150, SUTTER COUNTY O.R.
- (R4) BOOK 13 OF SURVEYS, PAGE 105, SUTTER COUNTY O.R.
- (R5) BOOK 15 OF SURVEYS, PAGE 164, SUTTER COUNTY O.R.
- (R6) BOOK 14 RECORD OF SURVEYS, PAGE 146, SUTTER COUNTY O.R.
- (R7) BOOK 19 OF SURVEYS, PAGE 119, SUTTER COUNTY O.R.
- (R8) BOOK 13 OF SURVEYS, PAGE 239, SUTTER COUNTY O.R.
- (R9) INST.# 2004-0016986, SUTTER CO. OFFICIAL RECORDS
- (R10) BOOK 19 OF SURVEYS, PAGE 234, SUTTER COUNTY O.R.
- (R11) BOOK 19 OF SURVEYS, PAGE 249, SUTTER COUNTY O.R.

LEGEND

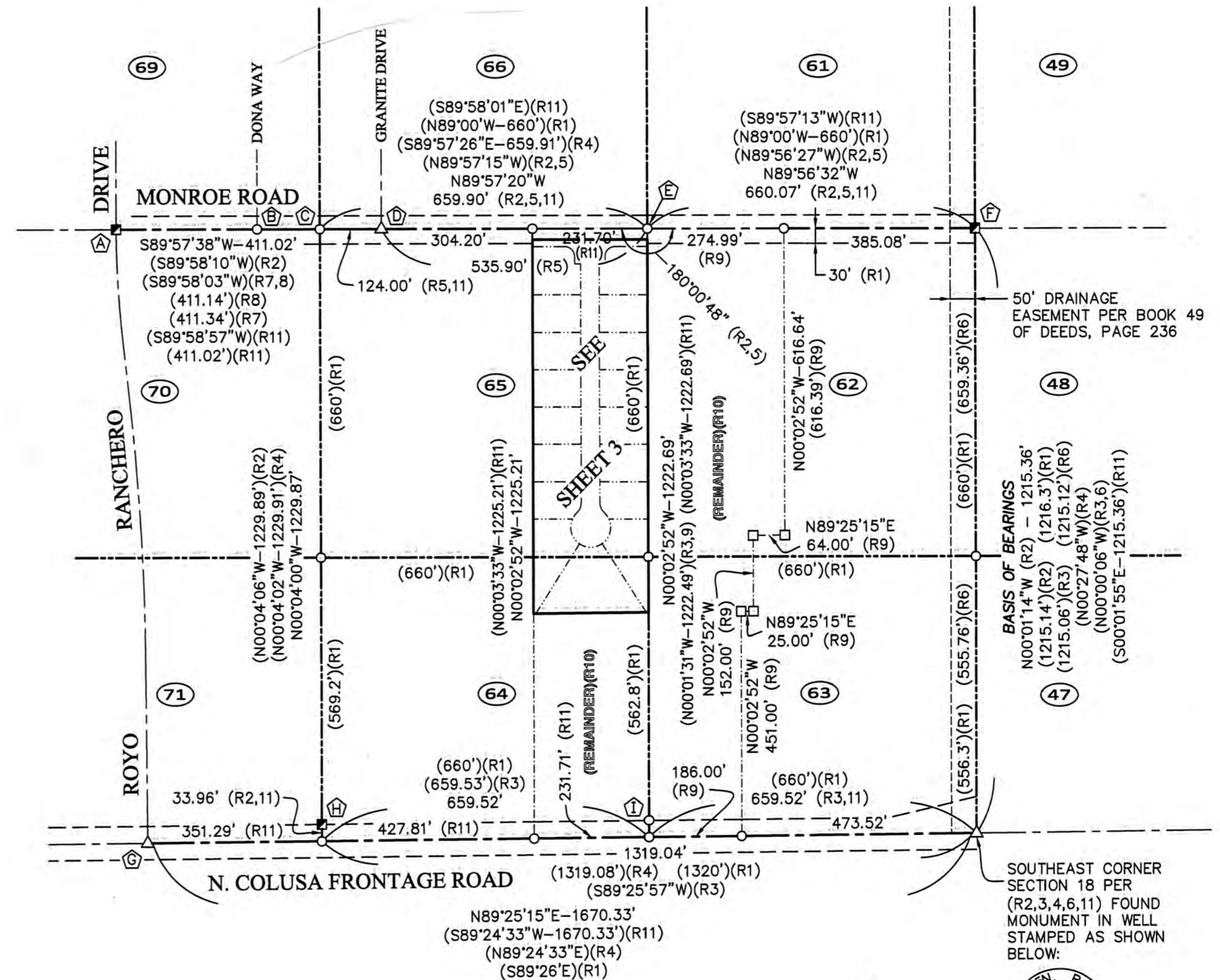
- FOUND MONUMENT AS DESCRIBED
- △ FOUND MONUMENT IN WELL AS DESCRIBED
- FOUND 1/2" DIAMETER REBAR WITH PLASTIC CAP STAMPED LS7414 PER (R10)
- SET 1/2" DIAMETER REBAR WITH PLASTIC CAP STAMPED LS7414
- CALCULATED POINT, NOTHING FOUND OR SET
- () EMBRACES RECORD DATA
- (CALC.) CALCULATED
- R.P. REFERENCE POINT
- BOUNDARY OF SUBDIVIDED PROPERTY
- CENTERLINE
- RIGHT-OF-WAY LINE
- EASEMENT LINE
- LOT LINE PER (R1)
- LOT LINE PER THIS MAP, SEE SHEET 3
- LOT LINE PER (R10)
- ⑦② LOT NUMBER PER (R1)
- ⑤ LOT NUMBER PER (R10)

NOTES

1. ALL BEARINGS, DISTANCES AND MONUMENT DESCRIPTIONS SHOWN UPON THIS SHEET ARE IDENTICAL TO THE SAME SHOWN UPON (R10).
2. MONUMENTS SHOWN UPON (R10) AS "SET" ON THE BOUNDARIES OF LOTS 1-10 OF (R10), WERE NOT SET PRIOR TO THE BEGINNING OF THIS SURVEY.

MONUMENT TABLE

MONUMENT	LOCATION	DESCRIPTION
△	ROYO RANCHERO DRIVE & MONROE ROAD	FOUND RAILROAD SPIKE PER (R7,8,11)
△	DONA WAY & MONROE ROAD	RAILROAD SPIKE PER (R8) NOT FOUND. NOTHING SET.
△	NW CORNER LOT 65 OF (R1)	1/2"φ REBAR PER (R2,4,5,7,8) NOT FOUND. NOTHING SET.
△	GRANITE DRIVE & MONROE ROAD	FOUND BRASS DISC STAMPED LS3649 IN WELL PER (R5,11)
△	NE CORNER LOT 65 OF (R1)	1/2"φ REBAR PER (R2,4,5) NOT FOUND. NOTHING SET. (3/4"φ OPEN IRON PIPE)(R3)
△	NE CORNER LOT 62 OF (R1)	FOUND "4" CUT IN TOP OF CONCRETE DRAINAGE STRUCTURE PER (R6,11) (1/2"φ REBAR)(R2,5) (3/4"φ OPEN IRON PIPE)(R3)
△	ROYO RANCHERO DRIVE & N. COLUSA FRONTAGE ROAD	FOUND BRASS DISC, NO STAMP IN WELL PER (R7,11)
△	R.P. TO SW CORNER LOT 64 OF (R1)	FOUND 3/4"φ IRON PIPE PER (R2,3) WITH TACK & PLUG, NO TAG FOUND. (5/8"φ REBAR)(R4)
△	R.P. TO SE CORNER LOT 64 OF (R1)	5/8"φ REBAR PER (R3) NOT FOUND. NOTHING SET. RECORD LOCATION OF MONUMENT LIES AT THE EAST EDGE OF AN ELECTRICAL VAULT.



SCALE: 1"=200'

T.15N. R.3E.
18 17
19 20

(TOPPER)(R2,3,4,6)
(STAMPED LS2692)(R2,4)
(STAMPED 1969 SEC. COR.
T.15N. R.3E. 2692)(R3)

FAITH COURT SUBDIVISION
CITY OF YUBA CITY

BEING A RE-SUBDIVISION OF LOTS 1 THROUGH 10 AND LOT 'A' OF "FAITH COURT SUBDIVISION PHASE 1", FILED IN BOOK 19 OF SURVEYS AT PAGE 234, SITUATED IN SECTION 18, TOWNSHIP 15 NORTH, RANGE 3 EAST, MOUNT DIABLO BASE AND MERIDIAN.

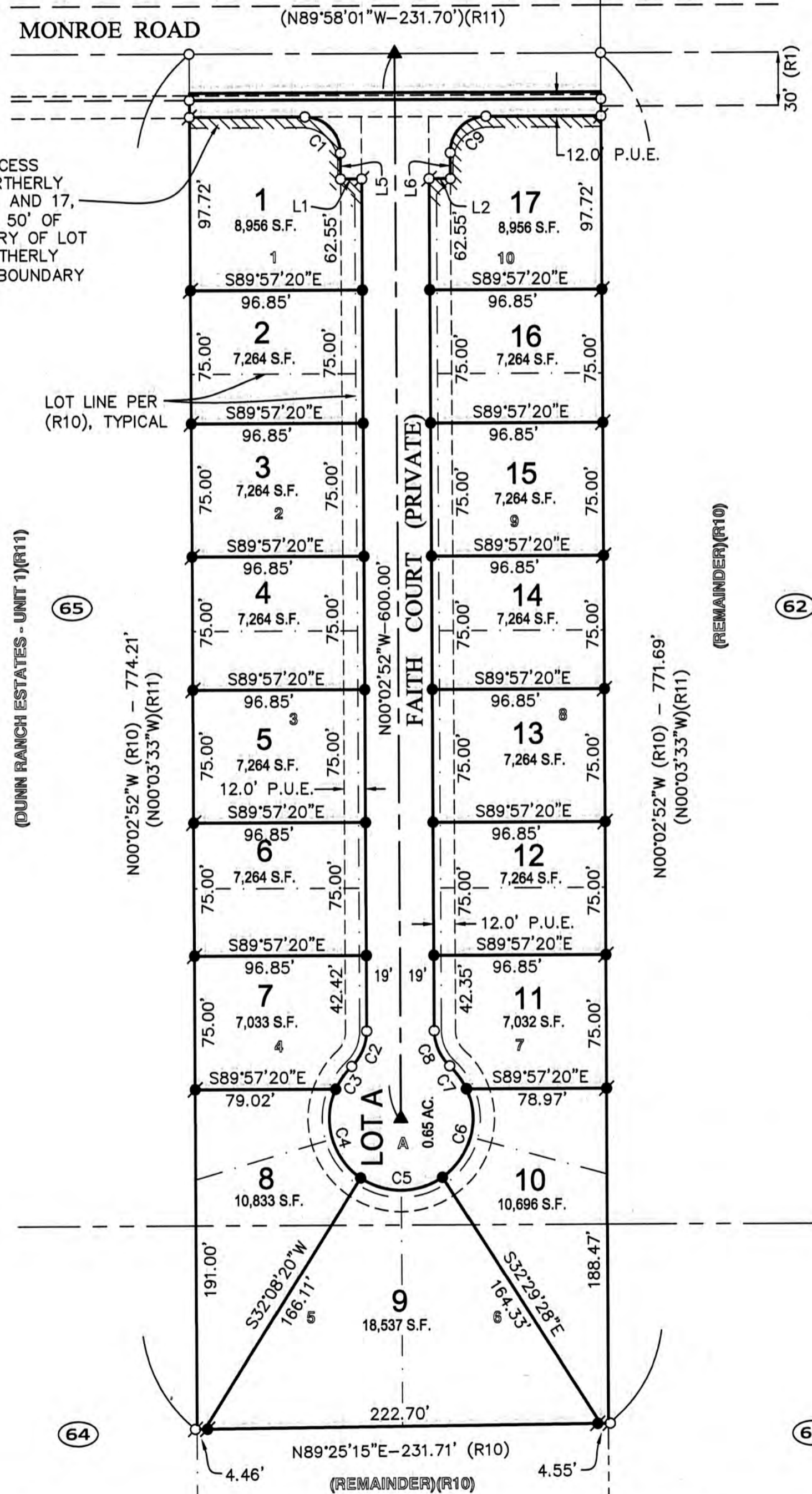
YUBA CITY, CALIFORNIA MARCH, 2021

PREPARED BY: LAUGHLIN AND SPENCE 1008 LIVE OAK BLVD. YUBA CITY, CA 95991 JOB# 149053

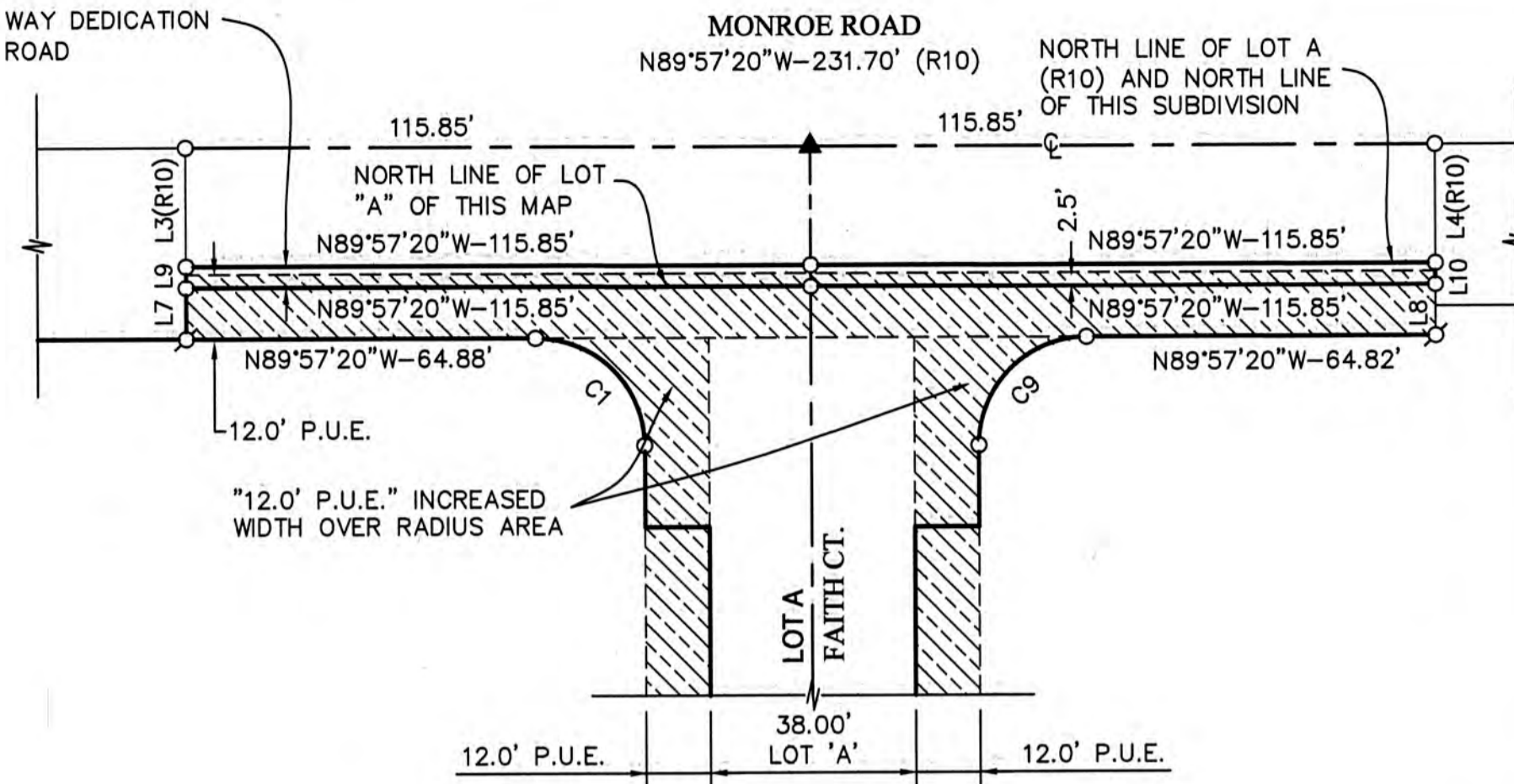
SHEET 2 OF 3

SCALE: 1"=60'

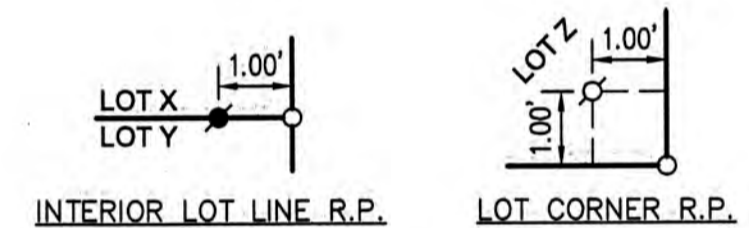
HATCHING INDICATES RELINQUISHMENT OF ACCESS RIGHTS ALONG THE NORTHERLY BOUNDARIES OF LOTS 1 AND 17, ALONG THE NORTHERLY 50' OF THE EASTERLY BOUNDARY OF LOT 1 AND ALONG THE NORTHERLY 50' OF THE WESTERLY BOUNDARY OF LOT 17



ADDITIONAL RIGHT OF WAY DEDICATION (4 FEET) TO MONROE ROAD



STREET INTERSECTION DETAIL
1"=30'



DETAIL "R.P."
N.T.S.

LEGEND

- FOUND MONUMENT AS DESCRIBED
- △ FOUND MONUMENT IN WELL AS DESCRIBED
- ▲ SET STANDARD CITY MONUMENT IN WELL STAMPED LS7414
- SET 1/2" DIAMETER REBAR WITH PLASTIC CAP STAMPED LS7414
- ⊙ SET 1/2" DIAMETER REBAR WITH PLASTIC CAP STAMPED LS7414, 1.00' R.P. - SEE DETAIL "R.P." BELOW.
- CALCULATED POINT, NOTHING FOUND OR SET
- () EMBRACES RECORD DATA
- (CALC.) CALCULATED
- R.P. REFERENCE POINT
- BOUNDARY OF SUBDIVIDED PROPERTY/LOT BOUNDARY
- - - CENTERLINE
- - - RIGHT-OF-WAY LINE
- - - EASEMENT LINE
- - - LOT LINE PER (R1)
- - - LOT LINE PER (R10)
- ⑦ LOT NUMBER PER (R1)
- ⑤ LOT NUMBER PER (R10)
- 14 LOT NUMBER PER THIS MAP

LINE TABLE

LINE	BEARING	DISTANCE
L1	N89°57'20"W	12.00'
L2	N89°57'20"W	12.00'
L3	N00°02'52"W	22.00'
L4	N00°02'52"W	22.00'
L5	N00°02'52"W	15.20'
L6	N00°02'52"W	15.13'
L7	N00°02'52"W	10.00'
L8	N00°02'52"W	10.00'
L9	N00°02'52"W	4.00'
L10	N00°02'52"W	4.00'

CURVE TABLE

CURVE	RADIUS	LENGTH	DELTA	CHORD
C1	20.00'	31.38'	89°54'28"	28.26'
C2	27.00'	22.17'	47°02'26"	21.55'
C3	40.50'	15.88'	22°27'46"	15.78'
C4	40.50'	56.65'	80°08'18"	52.14'
C5	40.50'	48.97'	69°16'56"	46.04'
C6	40.50'	56.23'	79°32'39"	51.82'
C7	40.50'	16.01'	22°39'11"	15.91'
C8	27.00'	22.17'	47°02'26"	21.55'
C9	20.00'	31.45'	90°05'32"	28.31'

FAITH COURT SUBDIVISION
CITY OF YUBA CITY

BEING A RE-SUBDIVISION OF LOTS 1 THROUGH 10 AND LOT 'A' OF "FAITH COURT SUBDIVISION PHASE 1", FILED IN BOOK 19 OF SURVEYS AT PAGE 234, SITUATED IN SECTION 18, TOWNSHIP 15 NORTH, RANGE 3 EAST, MOUNT DIABLO BASE AND MERIDIAN.

YUBA CITY, CALIFORNIA
MARCH, 2021
PREPARED BY: LAUGHLIN AND SPENCE 1008 LIVE OAK BLVD. YUBA CITY, CA 95991 JOB# 149053

ATTACHMENT 2




Figure 1: Location Map: Faith Ct
Tentative Subdivision Map 20-01

1 inch = 300 feet